

# FURUNO

Marine Electronics Catalog



# FURUNO

---

For those who demand the best, Furuno offers *even more*.

For over 70 years, Furuno has been continuously imagining and creating new solutions, making new marine electronic equipment with the goal of offering both performance and simplicity for everyone. Not only for men and women who make a living on the seas, but also for those who simply want to enjoy the boating lifestyle. For them, Furuno has become synonymous with quality, performance, and reliability.

Furuno offers the ultimate response to all kinds of situations by providing a wide range of devices, making each operation more intuitive and each trip more enjoyable than the last. Backed by an unrivaled worldwide sales/service network spanning every corner of the globe, Furuno delivers unparalleled service and equipment maintenance. If that's not enough, Furuno guarantees the highest of quality in all of our products, offering a two-year parts and labor warranty program.


**For Furuno, the best is not an option, it's a promise.**



# Table of Contents

---

NavNet Series	07
Radar	25
GPS/Chart Plotters	41
Fish Finders	47
Sonars	53
Multibeam Sonars	59
Autopilots	63
Instruments/Data Organizers	65
Monitors	67
Remote Displays	69
Compasses	71
Communications	77
Technical Specifications	85
Recommended Systems	139
Furuno's Global Network	143



SCX-20 Satellite Compass™

DRS2D-NXT/DRS4D-NXT

Gesture Controller for NAVpilot-300

NavNet TZtouch3

NAVpilot-300

FA-40 or FA-70

# Powerful Technology, Compact Design

- Automatic Identification System (AIS) Receiver and Class-B+ AIS Transceiver
- Revolutionary quad-antenna, solid-state Satellite Compass™ for NMEA2000
- Self-learning, adaptive Autopilot with Gesture Controller
- 9", 12", or 16" TZtouch3 with Built-in Dual Channel\* 1 kW TruEcho CHIRP™ Fish Finder and GPS Receiver

\*TZT9F Single Channel only



Satellite Compass™  
Model **SCX-20**



AIS Receiver  
Model **FA-40**



Class-B+ AIS Transceiver  
Model **FA-70**



**NAVpilot**  
Model **NAVpilot-300**



Gesture Controller

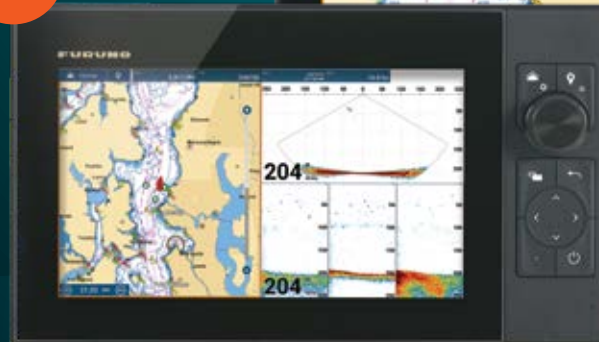
**NEW!**  
DRS2D-NXT



Solid-State Radome  
Model **DRS2D-NXT/DRS4D-NXT**


**NEW**

Hybrid Control MFD  
with built-in  
TruEcho CHIRP™  
Fish Finder  
Model **TZT9F**



Multi-Touch MFD  
with built-in  
TruEcho CHIRP™  
Fish Finder  
Model **TZT16F**

**NAVnet**  
TZ3  
touch



NAVpilot-711C

SCX-20 Satellite Compass™

Radar Sensor

NavNet TZtouch3

DFE-3D Multibeam Sonar



Satellite Compass™  
Model **SCX-20**



Solid-State Doppler Radar  
Model **DRS-NXT Series**

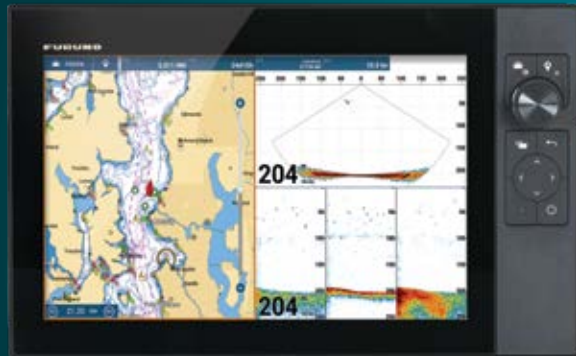


Radar Sensor Array  
Model **DRS X-Class Series**

# Powerful Tools for Powerful Boats

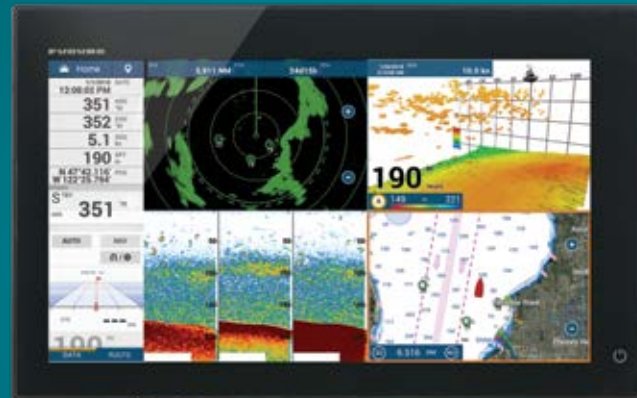
- Built-in Dual Channel 1 kW TruEcho CHIRP™ & GPS Receiver \*
- Large 19" and 16" Multi-Touch IPS displays, and 12" Hybrid Control IPS display with RotoKey™
- High-power sensor options - 2/3 kW TruEcho CHIRP™ Amp & 100 W or 200 W Solid-State Doppler Radars

\* (TZT12F/TZT16F)



Hybrid Touch IPS MFD with built-in TruEcho CHIRP™ Fish Finder

Model **TZT12F**



Multi-Touch IPS MFD with built-in TruEcho CHIRP™ Fish Finder

Model **TZT16F**



Multi-Touch IPS MFD with built-in TruEcho CHIRP™ Fish Finder

Model **TZT19F**



**NAVpilot**

Model **NAVpilot-711C**



Black Box TruEcho CHIRP™ Fish Finder Amp

Model **DI-FFAMP**



Black Box Network Multibeam Sonar


Model **DFF-3D**



**NEW!**  
OS Update v2.01

**NEW!**  
OS Update v2.01

**NEW!**  
OS Update v2.01



### Model TZT9F - 9"

Spec P86

9" Hybrid Control MFD 1280x720 (HD) with built-in TruEcho CHIRP™ Fish Finder

### Model TZT12F - 12"

Spec P86

12" Hybrid Control MFD 1280x800 (WXGA) with built-in TruEcho CHIRP™ Fish Finder

### Model TZT16F - 16"

Spec P86

16" Multi-Touch MFD 1920x1080 (FHD) with built-in TruEcho CHIRP™ Fish Finder

*Your favorite MFD just got a major upgrade.*

*Experience speeds so fast you'll be going on a power trip.*



### KEY FEATURES:

- Available as 9" or 12" Hybrid Control, 16" or 19" All-Glass In-Plane Switching (IPS) Multi-Touch MFD
- Quad-Core CPU powers TimeZero technology with lightning speed!
- Quad-Screen display configuration allows for presentation of 1, 2, 3, or 4 different functions
- IPS LCD provides superior viewability from virtually any angle
- Internal GPS receiver\* (\*TZT19F utilizes an external GPS receiver)
- NEW game-changing Fish-It and Drift-It feature designed to save time, fuel, and increase fish catch
- Built-In True Dual-Channel 1kW TruEcho CHIRP™ Fish Finder\* (\*TZT9F Single-Channel only)
- Deep Impact high-power 2/3 kW TruEcho CHIRP™ Fish Finder for NavNet TZtouch3; go deeper by connecting a 5 kW/10 kW transducer (BT-5 required, TZT12F/16F/19F only)
- NavNet Command Center integrates 3rd party apps using a built-in HTML browser\*\*
- NEW Video Converter Kits stream compatible Sonar and Radar video data directly to TZtouch3 MFDs
- Compatible with NavNet TZtouch2 networks\* (\*Requires TZtouch2 v8.01 or higher)
- Sync up any data with a tablet or smartphone
- Add Autopilot, Instruments, Radar, AIS, Multi-Beam Sonar, and other sensors to your TZtouch3 network
- Autopilot control from MFD when connected to the NAVpilot-300/711C
- Compatible with CZone digital switching
- Tablet & Smart phone apps: TZ First Mate with cloud backup, NavNet Remote, NavNet Viewer, and NavNet Controller for your iOS and Android™ devices

\*\*with more future planned integrations



# Go On A POWER TRIP



**Model TZT19F - 19"** >>> Spec P86  
**19" Multi-Touch MFD 1920x1080 (FHD)**  
**with built-in TruEcho CHIRP™ Fish Finder**



- Short Press     ■ Long Press
- 1 Home/Settings
  - 2 Event/MOB
  - 3 RotoKey™
  - 4 Shift Screen Control/Fullscreen
  - 5 Cancel/Center
  - 6 Cursor Pad
  - 7 Function 1/Function 2
  - 8 Power/Quick Access Page

## The Return of Hybrid Control

Captains who have smaller boats know that when you are crashing through the waves, it can be difficult to get an accurate tap on the screen. That's why we made our TZtouch3 9" and 12" MFDs with Hybrid Control. You get the best of both worlds with a full multi-touch display and a handy, built-in keyboard that features a RotoKey™, cursor pad, and dedicated buttons.



**Model MCU-002**  
**Remote Control Unit (option)**



**Model MCU-004**  
**Remote Control Unit (option)**



**Model MCU-005**  
**Control Unit (option)**

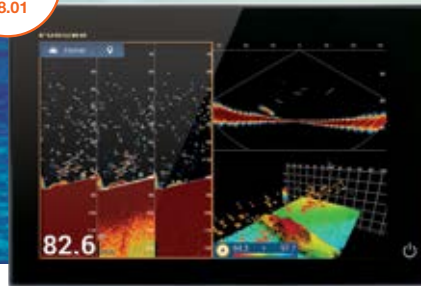


**Model TEU001B/TEU001S**  
**Touch Encoder Unit (option)**  
**U.S. and Canada Only**


# NAVnet

## TZ2 touch

**NEW!**  
OS Update  
v8.01



**NEW!**  
OS Update  
v8.01



**Model TZTL12F - 12.1"**

▶▶▶ Spec P89

**12.1" MFD 1280 x 800 (WXGA)**

**Model TZTL15F - 15.6"**

▶▶▶ Spec P89

**15.6" MFD 1366 x 768 (FWXGA)**

### KEY FEATURES:

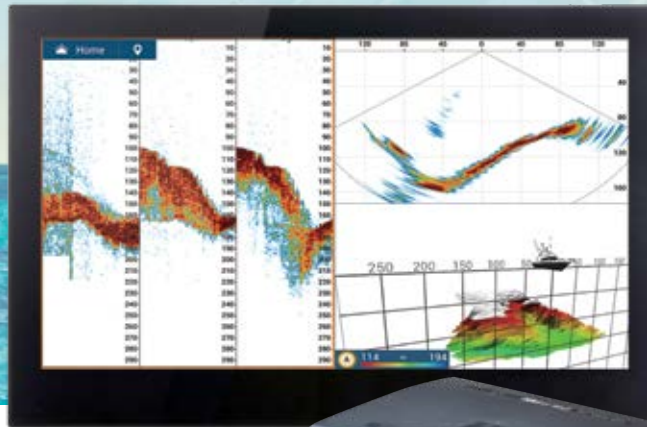
- Internal GPS Antenna
- Edge-to-edge glass front
- Internal RezBoost™ Fish Finder
- Compatible with CZone Digital Switching
- Seamless, smooth chart operation with TimeZero™ Technology
- Enhanced touch gestures like edge swiping for frequently used functions
- The graphical user interface has been renewed and refined, focusing on usability and ease of operation
- Add Autopilot, Instruments, Radar, AIS, and a wide variety of other sensors to your NavNet TZtouch2 network
- Connect up to 6 NavNet TZtouch3/TZtouch2 displays on one network with v8.01 software or higher
- NEW Video Converter Kits stream compatible Sonar and Radar video data directly to TZtouch2 MFD
- Manual Fuel Management enables visual evaluation of fuel levels and consumption
- With an Internet connection, NavNet TZtouch2 can wirelessly download up to two weeks of weather data
- Sunlight viewable multi touch display with impressive brightness, 1300 cd/m² for TZTL12F and 1000 cd/m² for TZTL15F
- Tablet & Smart phone apps: NavNet Remote, NavNet Viewer and NavNet Controller for your iOS and Android™ devices
- NEW v8.01 OS incorporates TZtouch3 features like Fish-It/Drift-It, Fish Finder Marker Zooming, and more!

*“The user interface is the simplest and best I have seen on the many iterations of Furuno hardware that I have owned over the years.” Fred K., Panbo*



# Total Control, Simply Refined

**NEW!**  
OS Update  
v8.01



## Model TZT2BB

Spec P89

### MFD Black Box

1920 x 1080 (16:9), 1280 x 1024 (5:4), 1024 x 768 (4:3)

### KEY FEATURES:

- Internal RezBoost™ Fish Finder
- Full HD HDMI video input available
- NEW Video Converter Kits stream compatible Sonar and Radar video data directly to TZtouch2 MFD
- Compatible with CZone Digital Switching
- Fast processor (CPU) for impressive performance
- Seamless, smooth chart operation with TimeZero™ Technology
- Enhanced touch gestures like edge swiping for frequently used functions
- The GUI has been renewed and refined, focusing on usability and ease of operation
- Independent display and operation of dual screens with built-in dual CPU
- Add Autopilot, Instruments, Radar, AIS, and other sensors to your NavNet TZtouch2 network
- Connect up to 5 NavNet TZtouch3/TZtouch2 displays on one network
- Can wirelessly download up to two weeks of weather data with an Internet connection
- Tablet & Smart phone apps: NavNet Remote, NavNet Viewer and NavNet Controller for your iOS and Android™ devices
- Manual Fuel Management enables visual evaluation of fuel levels and consumption
- NEW! v8.01 OS incorporates TZtouch3 features like PBG (Personal Bathymetric Generator), Fish-It/Drift-It, SiriusXM Fish Mapping, Marker Zoom, and more!
- NavNet Command Center for TZT2BB integrates 3rd Party Apps through a built-in browser

Multi Touch Marine Display\* with TZT2BB Processor Unit (Model MPU-004) and Control Unit\*\* (Model MCU-005)  
\*Local supply \*\*Option



Model PSD-003  
Switch Box for TZT2BB



Model MCU-002  
Remote Control Unit (option)



Model MCU-004  
Remote Control Unit (option)



## Model MCU-005

### Control Unit (option)

TZTL12F/15F: Software version 8.01 or later



## Model TEU001B/TEU001S

### Touch Encoder Unit (option)

U.S. and Canada Only

# Plot Your Adventure With Confidence

## TZ First Mate Keeps Track of Your Catch & Location

When you're out on the water, you want to be on top of your game. So, you train like the professionals. You prepare all of your equipment. And before you head out, you do your homework. The good news is TZtouch3 just made it all easier with TZ Cloud and the TZ First Mate App. See page 20 for more details.



## Free (U.S. only) MapMedia Vector & Raster Chart Library

Freely choose the charts that fit your individual needs. Easily select either raster, vector or fishing charts, MapMedia brings an authentic vector and raster chart library to your NavNet TZtouch3. "C-MAP" as well as "Datacore by Navionics" vector cartography are optional world-wide charts that can be easily purchased and unlocked. MapMedia cartography integrates cutting edge algorithms with high resolution image processing techniques to deliver a fusion of digital navigation charts and satellite photography.



Raster Charts

Vector Charts

## TZ Cloud: Never Lose Waypoints, Routes, or Settings Again

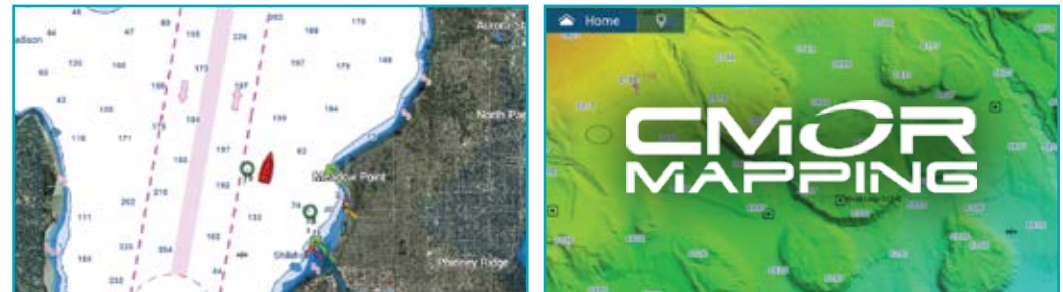
Create your routes at home using TZ Navigator, a web browser\*, or TZ iBoat iOS App. Then you can retrieve them from the cloud & download to your TZtouch3. Also, create events on your MFD and retrieve them at home because the data is synchronized automatically & securely to My TimeZero. TZ Cloud also stores marks, routes, boundaries, photos, and catch data! (\*[cloud.mytimezero.com](http://cloud.mytimezero.com) raster planning charts for US only)



## Satellite PhotoFusion™ & CMOR Charts (U.S. only)

Satellite photography is included in the MapMedia raster and vector charts, simply called Satellite PhotoFusion™. Land areas (zero depth) are completely opaque, displayed as satellite photos on the chart. As the depth increases, the satellite image is merged with the chart data to provide you with added detail on seabed areas in shallow water without losing vital chart information. Chart overlay is an optional feature designed to work exclusively with Furuno.


CMOR's high-resolution, shaded-relief bathymetric bottom images help navigators identify suitable locations for fishing and diving.



Satellite PhotoFusion™


CMOR Charts

# Powerful Additions To Boost Your Catch



## Find More Fish With TruEcho CHIRP™

The internal 1 kW TruEcho CHIRP™ Fish Finder inside TZtouch3 is designed to operate across a wide range of frequencies utilizing a broadband transducer and delivers significant advantages to signal clarity & target definition. Due to the constant sweeping of frequencies, it is capable of gathering more & higher quality data than traditional Fish Finders.



## “DEEP IMPACT” TruEcho CHIRP™

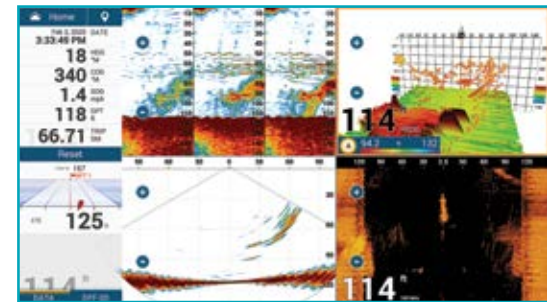
Deep Impact - DI-FFAMP, a high-power TruEcho CHIRP™ Fish Finder Amplifier designed specifically to work with TZT12F/16F/19F. This 2 kW or 3 kW TruEcho CHIRP™ Fish Finder gets you down to the deepest waters to find your catch. You can even connect a 5 kW or 10 kW transducer!

(BT-5 required, see page 15 for more details)



## Use DFF-3D With Your Fish Finder

This powerful combination helps you get on the fish like never before. Use your standard Fish Finder on low-frequency to go deep and then use the DFF-3D for your high-frequency to see fish in the water column. With the 3D History and Triple Beam Modes, you can easily see which side of the boat the fish are located, so you know where to drop your line.



## Easily See Where To Drop Lines

When you find fish, you can quickly drop a mark on your Chart Plotter for a return drift. Then looking at the DFF-3D's Cross Section and Side Scan Modes, you can easily determine which side of the boat the fish are on, how deep they are, and how far out from the boat they are swimming. It's almost like you have a tracker attached to them!

See page 16 for more details.



# NavNet Series



## Model DRS2D/DRS4D-NXT

Spec P93

## Model DRS6A/12A/25A-NXT

Spec P93

### NXT Radome

### NXT Radar Array

#### KEY FEATURES:

- Solid State pulse compression Doppler Radar with no preheating time and low energy consumption (no use of a magnetron)
- Revolutionary Target Analyzer™ function instantly identifies hazardous targets
- Acquire up to 100 targets with Fast Target Tracking, Auto Target Acquire, and manual selections
- RezBoost™ beam sharpening to increase resolution
- Effective horizontal beam width\* can reach 0.7° with DRS6A/12A/25A-NXT (XN13A), 2.0° with DRS4D-NXT, and 2.6° with DRS2D-NXT
- Bird Mode to find the best fishing grounds by tracking birds
- Simple installation, external PSU is not required (no need to open array or radome)
- Smart-connector cable for retrofitting existing DRS cable installations (DRS2D-NXT/DRS4D-NXT only)

\* when using RezBoost™



2008-2014,  
2016, 2018-2021

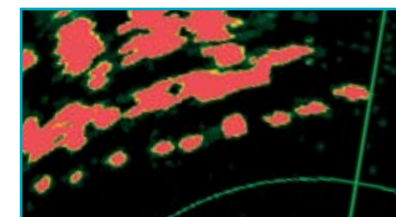
## Spot Hazardous Targets Instantly

The NXT series are the first Radars in the world to use Furuno's exclusive Target Analyzer™ function. Targets that are approaching your vessel automatically change color to help you identify potentially dangerous targets. Green echoes are targets that are stationary, or are moving away from you, while red echoes are hazardous targets that are moving towards your vessel. Echoes dynamically change color as targets approach, or get farther away from your vessel. Target Analyzer™ improves situational awareness and can increase safety by showing potentially threatening targets.



## RezBoost™ Beam Sharpening

Furuno's exclusive RezBoost™ technology has been incorporated into our Radar units for enhanced resolution and impressive performance. With RezBoost™ set to MAX, the sharpness offers an incredibly detailed image with more targets and less clutter.



# X-Class Radar



## Model DRS4DL+

▶▶▶ Spec P94

### Compact Radome

#### KEY FEATURES:

- Digital Signal Processing enhances short and long range detection
- Dual range scanning for two different Radar ranges
- Enhanced auto gain anti-clutter controls and auto tuning
- Bird Mode helps you identify birds, automatically adjusting the gain and sea for optimal detection
- Fast Target Tracking takes only seconds for a speed and course vector to be displayed
- Advanced side lobe reduction technology
- Spot-on Radar-Chart Overlay on both 2D and 3D chart presentations\*
- AIS overlay "AIS-over-Radar" presentation for precise vessel tracking\*
- Radar Guard Zone and Watchman features alert you to potential dangers
- VRM (Variable Range Marker) and EBL (Electronic Bearing Line) give distance and bearing indications
- Low noise gearbox that is 20% lighter than previous models
- No Power Supply Unit required for most installations

\* Appropriate sensor required.



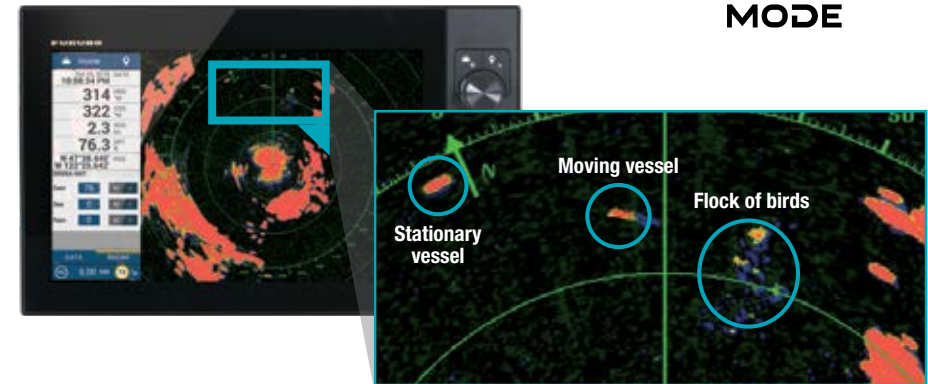
## Model DRS6AX/12AX/25AX

▶▶▶ Spec P94

### X-Class Radar Array

## Bird Mode

The DRS X-Class and NXT Series feature a Bird Mode that helps you identify birds congregating around schools of fish near the sea surface. Bird Mode works by automatically adjusting the gain and sea settings for optimal visibility.



DOMES	OPEN ARRAYS - 3.5', 4', OR 6'		
DRS2D-NXT/DRS4D-NXT	DRS6A-NXT	DRS12A-NXT	DRS25A-NXT
DRS4DL+	DRS6A X-Class	DRS12A X-Class	DRS25A X-Class

# High Power TruEcho CHIRP™ for TZtouch3



## Model DI-FFAMP

▶▶▶ Spec P92

### Deep Impact TruEcho CHIRP™ Amp

#### KEY FEATURES:

##### “DEEP IMPACT” DI-FFAMP

Frequency	26.6 to 242 kHz
Output Power	2 kW/3 kW
ACCU-FISH	Yes**
Bottom Discrimination*	Yes**
Transducer	2 kW or higher compatible transducer

\* Depending on bottom type and water conditions


\*\* With appropriate transducer



## Go Deeper With More Power Than Thought Possible

You spoke. We listened. And now we delivered! TZtouch3 incorporates a powerful internal 1 kW TruEcho CHIRP™ Fish Finder. For many, this is the perfect Fish Finder, but for some, they need more power. So, we proudly bring you Deep Impact (DI-FFAMP), a high-powered 2 kW/3 kW amplifier that connects to the internal TruEcho CHIRP™ Fish Finder. But if that's not enough, Deep Impact gives you 5 kW/10 kW with the right booster (BT-5 Booster). Go big or go home!

*(DI-FFAMP can be connected directly to TZT12F/16F/19F. To use a TZT9F with the DI-FFAMP, it must be connected to a network with one of the aforementioned MFDs)*





# Multibeam Sonar



## Model DFF-3D

▶▶▶ Spec P92

### Black Box Network Multibeam Sonar

#### KEY FEATURES:

DFF-3D Multibeam Sonar	
Frequency	165 kHz
Range Scale	Up to 1,200 m
Detection Range	200 m* (Side beam best performance) 300 m* (Main beam directly under boat)
ACCU-FISH	N/A
Bottom Discrimination	N/A
Transducer	800 W

\* Depending on bottom type and water conditions



2017/2018/2019



## PBG (Personal Bathymetric Generator)

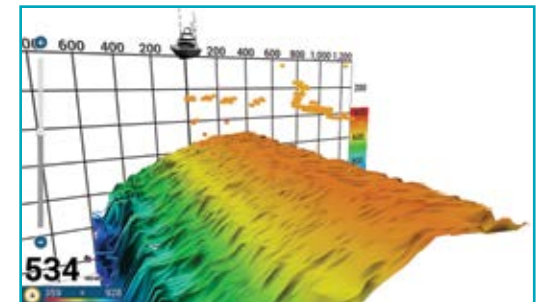
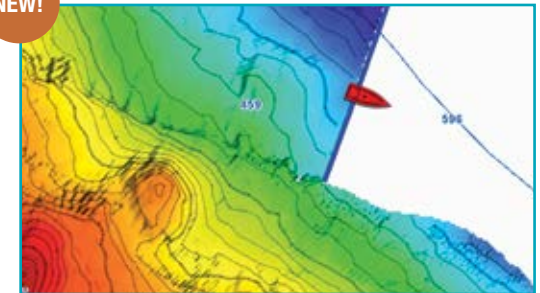
Discover new fishing hot spots and save them to the cloud so you can return again and again! Bottom images are drawn with shaded relief, depth contours, and variable colors, making it easy to identify hidden structure and ridges that hold fish in a simple, easy-to-interpret presentation. Multiple color palettes are available, including the ability to show contour lines only. The area each ping covers is approximately twice the depth at the time of recording, so at a depth of 100 meters, a 200 meter-wide area is displayed and recorded to your NavNet TZtouch3 MFD.

## Find the Fishing Spots Others Have Missed

The Multibeam Sonar gives you real-time 120° port-starboard view of the water column and seabed up to 200 m depth\*. The DFF-3D allows you to explore fishing spots and find fish in deep water far faster than conventional single beam sounders. The main beam penetrates right under the boat at a depth of approximately 300 m\*. See page 59 for more details!

\* Maximum depth depending on installation, bottom type and water conditions.

NEW!



# Digital Fish Finders



## Model DFF1-UHD

▶▶▶ Spec P91

**Black Box Network  
TruEcho CHIRP™ Fish Finder**

### KEY FEATURES:

DFF1-UHD	
Frequency	Dual Frequency 30-70 kHz and 175-225 kHz
Range Scale	Up to 1,200 m
Broadband	Available
ACCU-FISH™	Available
Bottom Discrimination*	Available
Transducer	1 kW

\* Bottom Discrimination transducer required



## Model BBDS1

▶▶▶ Spec P91

**Black Box Network  
Bottom Discrimination Fish Finder**

### KEY FEATURES:

BBDS1	
Frequency	Dual Frequency 50/200 kHz
Range Scale	Up to 1,200 m
ACCU-FISH™*	Available
Bottom Discrimination**	Available
Transducer	600 W/1 kW

\* For BBDS1 with 50/200-IT transducer only

\*\* Bottom Discrimination transducer required



## Model DFF3

▶▶▶ Spec P91

**Black Box Network  
High-Power Fish Finder**

### KEY FEATURES:

DFF3	
Frequency	Two Frequencies from 28 kHz to 200 kHz
Range Scale	Up to 3,000 m
ACCU-FISH™*	Available
Bottom Discrimination**	Available
Transducer	1/2/3 kW

\* For DFF3 with 50/200-IT transducer only

\*\* Bottom Discrimination transducer required



# Precision Features That Give You the Edge

## Monitor Sea Surface Temperature

Sea Surface Temperature (SST) is one of the most important pieces of information for fishing in order to find the best spot or area.



## Track Recording

Track recording by SST Variation draw a ship's track in variable colors, helping you find the best spot or area.

## Shear Alarm

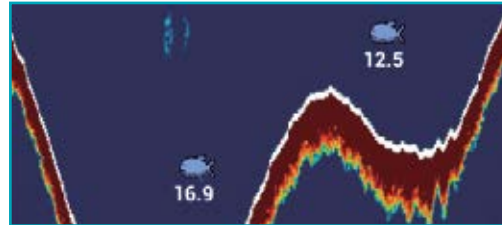
The Shear Alarm lets you know when there is a sudden change in sea surface temperature, often caused when two currents meet. This is usually a good indication of a great fishing spot.

## SST Graph


SST Graph on the Fish Finder display, instrument display or data box shows you the history of SST in the trip.

## White Edge Helps Easily Identify Seabed

The top of the seabed is displayed in white to easily discern seabed structure from bottom fish returns. While conventional bottom discrimination function (i.e.: White Line) is applied to the strongest echoes, the White Edge function enhances the discrimination between bottom fish and the seabed.



## Keep Track With Scroll-Back

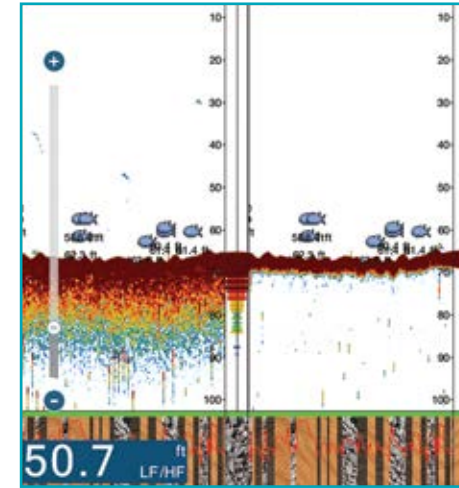


Certain features may require appropriate sensors.

Found a fishing hot spot? Simply tap the screen and add a fish mark. With the scroll-back feature, you can look at past echoes simply by swiping the screen, adding new fish marks that will automatically show the captured location on your plotter screen.

## Bottom Discrimination Functionality

The Bottom Discrimination function enables the Fish Finder to indicate whether the bottom is composed mainly of rocks, gravel, sand or mud.



**Probability Mode:**

Rocks	Gravel
Sand	Mud


**Graphic Mode:**

Rocks	Gravel
Sand	Mud



## ACCU-FISH™ (Fish Size Analyzer)

ACCU-FISH™ is a fish size assessment function that is unique to Furuno. In order to assess individual fish size, echo returns are evaluated based on strength and turned into fish size display on screen. ACCU-FISH™ can detect fish size from 10 to 199 cm, in depths of 2 to 100 m. In some instances, fish size indicated may differ from actual size. Please read the operator's manual carefully before using this feature.

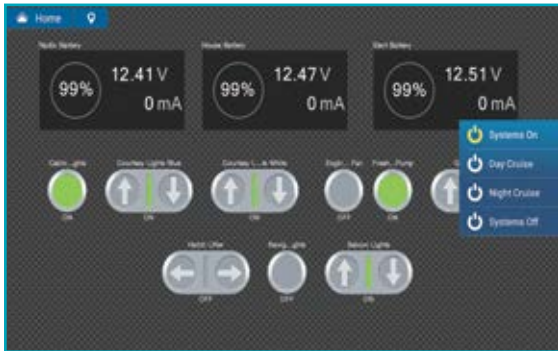


# Onboard Systems Monitoring

## CZone Digital Switching


[www.czone.net](http://www.czone.net)

CZone digital switching by BEP simplifies the installation and operation of complex electrical systems. NavNet TZtouch2/ TZtouch3 is compatible with CZone controls, allowing you to operate CZone equipment. CZone, engine, navigation and various NMEA2000 data can displayed on the same screen.



## My TIMEZERO™ Cloud Data

[login.mytimezero.com](http://login.mytimezero.com)



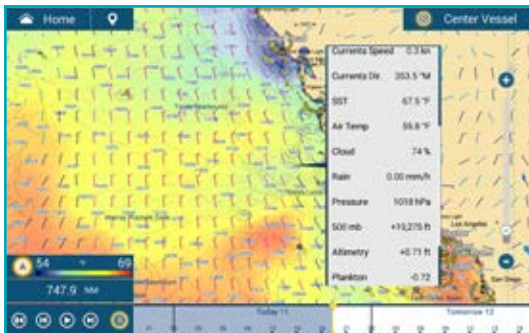
Connect your NavNet TZtouch2/TZtouch3 to the Internet and login to your My TIMEZERO™ account, and you will be able to back up or restore points, routes, tracks and settings to/from the cloud server. Plan routes on your tablet at home and transfer them to your TZtouch2/TZtouch3 onboard through the cloud.



## Marine Weather Forecast\*

\*Internet connection is required

The weather tool is completely free and easy to use, giving you unlimited access to weather forecasts, worldwide, 24 hours a day, provided by NavCenter. NavNet Series can display up to 16 days of downloaded weather forecasting.



## Sirius/XM Satellite Weather\*

\*Internet connection is required >>> Spec P95

Keep track of the weather, listen to your favorite tunes, and now track fish with Furuno's BBWX4 Fourth-Generation Sirius/XM Satellite Weather Receiver for NavNet TZT2BB/TZtouch3.

*(U.S. and Canada only, requires SiriusXM subscription)*



## Marine Audio FUSION-Link

<https://www.fusionentertainment.com/fusion-link>

Enjoy the ability to control all FUSION-Link enabled 700/750/755 series marine entertainment system capabilities and functions directly from the NavNet TZtouch Series. FUSION-Link makes it easy for you to enjoy your onboard audio entertainment from the NavNet TZtouch Series.



# View Info Wirelessly From Your Smart Device

## For Apps and Smart Devices

Compatible with NavNet TZtouch Series



NavNet TZtouch2 and TZtouch3 open the door to cutting edge Wireless LAN features, such as iOS and Android™ apps, real-time weather data, software updates, and much, much more.



### NavNet Remote

Take full control of your NavNet series in a whole new way. The NavNet Remote app allows you to remotely operate and view your system when connected to the Wireless LAN network.



### NavNet Controller

Wirelessly control NavNet series with touch controls just like the real thing. With a scroll pad, cursor pad and dedicated keys within the app, controlling NavNet is simple and straightforward.



### NavNet Viewer

Conveniently view instruments as well as the Fish Finder of your NavNet series on your smart devices over the Wireless LAN network. Key navigational information such as Depth, Temp, Wind, COG as well as Engine information can all be accessed from the palm of your hand. Even if you change the display on your NavNet MFD, you can still view the Fish Finder on your smart devices.



NavNet Remote



NavNet Viewer



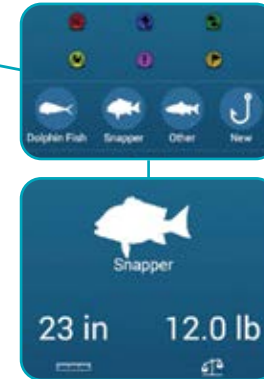
NavNet Controller

## TZ First Mate: Keep Track of Your Catch and Catch Location

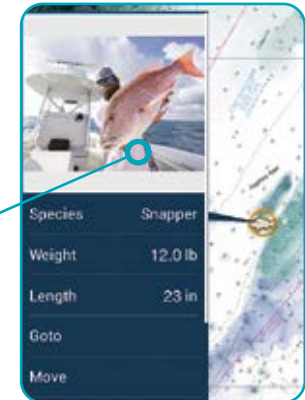
You put in blood, sweat, and tears finding the perfect hot spot, and guess what, it paid off! Wouldn't it be nice to make a note of what you caught and how big it was? Now your TZtouch3 display can do that when you drop an event mark. Choose the species, enter length & weight, and even take a picture with your phone. View & edit the marks on your smart devices with the TZ First Mate App, TimeZero PC Software, or TZ iBoat.



View and edit from your smartphone or tablet.



Choose from a list of species and enter optional length and weight.



See your catches on the map.

## TZ Cloud: Never Lose Waypoints, Routes, or Settings Again

Create your routes at home using TZ Navigator, a web browser\*, or TZ iBoat iOS App. Then you can retrieve them from the cloud & download to your TZtouch3. Also, create events on your MFD and retrieve them at home because the data is synchronized automatically & securely to My TimeZero. TZ Cloud also stores marks, routes, boundaries, photos, and catch data! (\*cloud.mytimezero.com raster planning charts for US only)



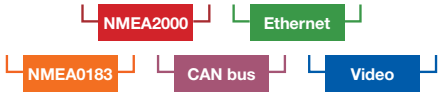
TZ iBoat iOS App

TZ PC Software/cloud.mytimezero.com

TZtouch3

# NavNet Series Network Product Lineup

## LEGEND:



NMEA0183 to CAN bus converter available. The optional IF-NMEA2K2 converts NMEA0183 sentences to Furuno CAN bus and NMEA2000 PGN's, enabling conventional NMEA0183 devices to be incorporated into the Navnet TZtouch2/ TZtouch3 network.



### RADAR



Radar Sensor  
DRS4DL+  
DRS-NXT Series  
DRS X-Class Series  
**ETHERNET**



Marine Radar  
FAR-1513BB/1518BB\* Series  
**ETHERNET**



Marine Radar  
FAR-21x8BB Series  
**ETHERNET**

\* TZtouch2 v8.01 or later

### FISH FINDERS



Network Fish Finder Amp  
DI-FFAMP\*  
**ETHERNET**

\* Minimum 1 TZ12F/16F/19F required



Multibeam Sonar  
DFF-3D  
**ETHERNET**



Network Fish Finder  
DFF1-UHD/DFF3  
**ETHERNET**



Bottom Discrimination Fish Finder  
BBDS1  
**ETHERNET**



Depth/Speed/Temp Sensor  
DST-800/DT-810/DST-810  
**NMEA2000**

### AIS



AIS Receiver  
FA-40  
**NMEA0183** **NMEA2000**



Class-B+ AIS Transceiver  
FA-70  
**NMEA0183** **NMEA2000**



U-AIS Transponder  
FA-170  
**ETHERNET**

### GPS



GPS/WASS Receiver Antenna  
GP-330B  
**NMEA0183** **CAN BUS**

### INSTRUMENT/ DATA ORGANIZERS



Data Organizer  
FI-70  
**NMEA2000**



Data Organizer  
RD-33  
**NMEA2000**

## AUTOPILOT



Autopilot  
**NAVpilot-300**  
NMEA2000



Autopilot  
**NAVpilot-711C**  
NMEA0183 NMEA2000

## COMPASS



Compass  
**SC-70**  
NMEA0183 NMEA2000



Satellite Compass™  
**SC-33**  
NMEA2000



Satellite Compass™  
**SCX-20/21**  
NMEA0183 NMEA2000



Integrated Heading Sensor  
**PG-700**  
NMEA2000



Integrated Heading Sensor  
**PG-500**  
NMEA0183

## VHF COMMUNICATION



Marine VHF Radiotelephone  
**FM-4800**  
NMEA0183 NMEA2000



Marine VHF Radiotelephone  
**FM-4850**  
NMEA0183 NMEA2000



Marine VHF Radiotelephone  
**FM-8900S**

## WEATHER/ PC PLOTTER



TIMEZERO  
**Marine Software**  
ETHERNET



Network Weather Facsimile Receiver  
**FAX30**  
ETHERNET



Satellite Weather  
**BBWX4**  
(North America only)  
ETHERNET

## OTHER



Digital Switching System  
**CZONE**  
NMEA2000

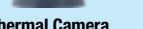



HDMI IN  
TZT2BB/TZT16F/TZT19F only



Marine Entertainment System  
**Fusion APOLLO Series, etc.**  
ETHERNET NMEA2000

NavNet Command Center\*  
3rd Party App Integration  
(more apps planned)



External Fish Finders can also be connected to TZtouch2/ TZtouch3. The internal and external Fish Finder cannot operate simultaneously. You can select which one to use from the settings menu.



External GPS antennas and navigators can also be connected to NavNet TZtouch2/TZtouch3. You can select which one to use from the settings menu (internal not available for TZT2BB).

\* NavNet TZtouch3 Series and TZT2BB only

# TIMEZERO Software

## A Powerful Navigation Tool That Meets Your Demands

Today's captains expect a lot from their navigation systems. TIMEZERO Navigation Software is the ideal system for captains and crews that demand the best. TIMEZERO is the only navigation platform that combines intelligent weather with superior raster and vector charting support, hallmarks of superior engineering and expertise. TIMEZERO is a powerful navigational tool capable of blending and analyzing data from multiple sources in real-time. Features such as multi-screen support and full network compatibility make it, without a doubt, the most accurate and advanced onboard tool of its kind. TIMEZERO offers simple operation, increased productivity and the comfort of added confidence and safety.



For more information visit: [mytimezero.com](http://mytimezero.com)



## Seamlessly Exchange Your User Objects with TZtouch2/TZtouch3 Series\*

All your User Objects (Marks, Routes, Boundaries, Photos, Catches) are automatically synchronized between TIMEZERO PC Software and your MFD as soon as they are connected on the same local network (Ethernet LAN). In addition, if the computer has access to the Internet, TIMEZERO PC Software will be able to back up your data to the cloud using your My TIMEZERO account. A maximum of 100 boundaries can be imported to NavNet TZtouch2/TZtouch3.

\* Software version 4.01 or later

## TZ iBoat (iPad and iPhone App)

TZ iBoat is the best marine navigation app for coastal sailing, featuring easy-to-use functions and the fastest and smoothest chart display ever, as well as 3D data and weather information for an unparalleled experience. TZ iBoat is powered by the amazing TIMEZERO technology, featuring a 2D/3D chart display, PhotoFusion™ and the most accurate marine charts thanks to MapMedia's unique Raster mm3d format.

TZ iBoat can connect to the Wireless Hotspot created by the NavNet TZtouch3/TZtouch2 Series and use the navigation data (Position, COG/SOG, Heading, Depth, Wind and AIS\*) available on the NavNet network. In addition, TZ iBoat also has the capability to synchronize all your User Objects with the MFD (including the Active Route). If the iPad has access to the Internet, TZ iBoat Software will be able to back up your data to the cloud using your My TIMEZERO account.

\*AIS module sold separately.



## DRS4W Radar Overlay

Furuno 1st Watch Wireless Radar DRS4W with TZ iBoat provides a Radar overlay image across the App's navigational chart on your iPhone or iPad in real-time.\* Additional modules allow Radar overlay from DRS-series antennas.

\* Radar Module (in-app purchase required).

## Anchor Watch Alarm NEW

The NEW advanced anchor alarm features allow you to choose the anchor activation and positioning method to perform quick management, and gradual display of the alarm.



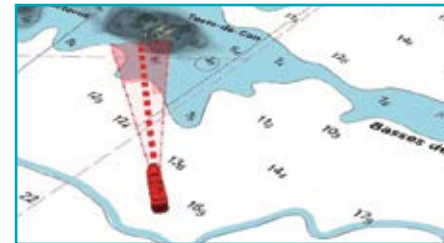
## TZ Navigator V4 >>> Spec P95




- Marine navigation software with a fast and smooth full 2D/3D chart engine: Our navigation software operates in a fully rendered 3D environment and delivers unparalleled speed and a seamless chart plotting experience
- Worldwide chart coverage: Mm3d chart catalog with raster and vector charts (C-MAP and Datacore by Navionics)
- Connect your GPS and Autopilot (NMEA compatible serial ports or Ethernet by Furuno)
- Free worldwide weather forecast service: Download/overlay weather updates for free, allowing you to perform advanced planning
- Redesigned and user-friendly interface: The exclusive TIMEZERO interface combines functionality with ease of use, providing for a practical and personalized navigating experience
- Exclusive PhotoFusion™: Fuse satellite images to the marine chart
- AIS/TT function included: TIMEZERO can be connected to any AIS using NMEA0183 or via Ethernet
- ActiveCaptain integration: TIMEZERO is the first navigation software to offer ActiveCaptain Points-of-Interest (POI) integration and real-time updating
- Marine charts, 3D data, worldwide tide database (display tidal data on TIMEZERO to know about water depth in ports) and standard satellite photos
- Routes & Waypoints management
- New Route Planning Wizard/Security Cone/Odometer NavData
- New Furuno advanced compatibility
- Radar overlay module available (requires DRS series antenna)



Route Planning Safety




Security Cone




Weather Routing with the TZ Routing Module

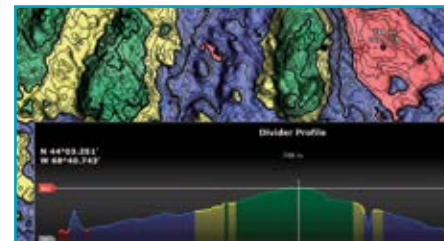
## TZ Professional V4 >>> Spec P95



- The latest version of the PBG module allows you to create clearer, more realistic charts of the seafloor. Connect to DFF-3D Multibeam Sonar with optional module
- Instantaneously display a point-to-point depth profile window. This 2D view allows you to identify the depth variations with unequalled precision (rocks, shipwrecks, etc.)
- A workspace exclusively dedicated to professional fishermen allows for personalization of 2D/3D, so info that is most pertinent is shown first
- Keeping up-to-date charts is an essential element to ensure the safety of all those at sea
- Now compatible with the official S57/S63 formats
- Thanks to cutting-edge augmented reality technology, TZ professional allows you to display the active route and cross track distance directly on the camera video feed. Identify all boats equipped with AIS system surrounding you and mitigate the risk of collision
- Up to three monitors can be used simultaneously working on independent workspaces
- TZ Professional introduces the new Premium Oceano-O service for pelagic fishing, providing higher resolution and a new type of multi-layer data. This service is geared toward commercial fisherman and advanced sport fishermen who want to target best possible fishing spots



Ultra Realistic Seafloor Bathymetry



Custom Profile Windows



AIS with Cartography Overlay



## MODEL1623

▶▶▶ Spec P97

### 5.7" Silverbright LCD Marine Radar


#### KEY FEATURES:

- Exceptional short-range target detection
- Automatic adjustment of antenna rotation speed according to selected range scale for optimum performance at all ranges
- Watchman mode with very low power consumption — only 8 W
- Display a “lollipop” indication of selected waypoint position (optional input required)
- Excellent screen clarity, day or night
- Reverse video feature for nighttime visibility
- Zoom window for close observation of a specific area
- Intuitive operation with simple key layout
- Not available in EU


#### Antenna Selections:

MODEL1623	
Output Power (kW)	2.2
Size	15" Radome
Range Scale (NM)	0.125-16
Rotation Speed	24/31/41 rpm

*Big Radar Features in a compact display designed for pleasure craft and small fishing boats!*



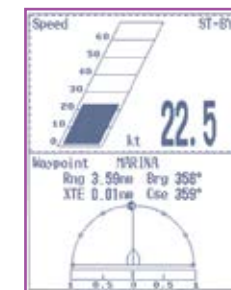
Zoom



Reverse



NAV Data 1



NAV Data 2

*With image quality comparable to that of a conventional 10" LCD wired Radar, the DRS4W offers impressive performance!*



**Model DRS4W**

▶▶▶ Spec P96

**1st Watch Wireless Radar**

**KEY FEATURES:**

- Powerful yet compact Wireless Radar antenna
- First Radar in the world accessible from your iOS devices
- Simple touch interface with familiar gestures
- User selectable range scale from 0.125 to 24 NM
- Two iOS devices – simultaneous operation
- Wirelessly connect to GP-1871F or GP-1971F and one iOS device
- TIMEZERO Marine Navigator (TZ iBoat) provides a Radar overlay image across the App's navigational chart on your iPad in real-time - Radar Module (in-app purchase) required



**Radome Selection:**

Model DRS4W	
Output Power (kW)	4 kW
Size	19" Radome
Range Scale (NM)	0.125-24
Rotation Speed	24 rpm

**Software Selection:**

App	Radar	Simulator*
App version	2.0.0	2.0.2
Compatible iOS	iOS6.1 or later	
Language	English	

\* Simulator App will help you learn how to use the DRS4W in an offline environment before you navigate with the DRS4W onboard.

**Wirelessly Connect to Your Mobile Devices and GP-1871F/1971F**



The Furuno DRS4W Wireless Radar can be connected to the GP-1871F/GP-1971F GPS/WAAS Chart Plotter. Refer to pages 43-44 for details.



## MODEL1815

►►► Spec P97

### 8.4" Color LCD Radar

#### KEY FEATURES:

- Compact radome antenna with 4 kW transmitter output power and low power consumption - 38 W max
- Easy installation and intuitive operation
- Advanced auto-adjust settings for Gain/Sea clutter and Rain clutter
- AIS/Fast Target Tracking\*: Target speed and course vector are displayed seconds after target acquisition
- True Trail Mode: Moving objects will appear on the main screen with a colorful trail
- True View Mode: Based on the head-up mode, reduces the discrepancy between an observed target and what is displayed on the Radar
- Echoes in yellow, green, orange or white colors
- User-programmable function keys
- Swivel mounting bracket to adjust the angle of the display unit

\*Optional input required



#### Antenna Selections:

MODEL1815	
Output Power (kW)	4
Size	19" Radome
Range Scale (NM)	0.0625-36
Rotation Speed	24 rpm

## AIS/Target Tracking Up To Ten Targets\*


Fast Target Tracking function manually or automatically acquires and tracks 10 targets. After selecting a target, it takes only a few seconds for a speed and course vector to be displayed. With accurate tracking information, estimation of other vessel's course and speed is made easier.

#### Target Tracking (TT) Symbols



#### Targeted vessels with AIS information

#### AIS Symbols



## AIS Display with FA-40/70 Units\*

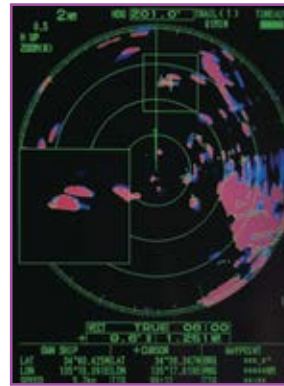
When connecting a Furuno FA-40/70 AIS unit, up to 100 AIS targets can be tracked and displayed on the Radar screen. You can easily read detailed information about other AIS-equipped vessels nearby, such as speed and heading. Additionally, the FA-70 AIS transponder improves safety during travel by sharing the status and position of your vessel with other AIS-equipped vessels nearby.

OWN SHIP		+CURSOR	
LAT	34°38.792N	LAT	34°37.840N
LDN	135°17.716E	LDN	135°17.707E
SPEED	5.6kn	TTG	00:10
TRUE 06:00<AIS> MMSI: 431300202 NAME: <i>Asahi</i>			
BRG	181.9°T	RNG	0.918NM
CPA	0.88NM	TCPA	01:24
		LEN	76m

Tracking Information


\* Heading sensor is required to display AIS

## Selectable Modes for Changing Situations



Zoom Mode

Expands the length and width of a selected target with the magnification of 2.0 in the zoom window.



Off Center Mode

Focus on a specific area ahead of or around the vessel without losing track of the position.

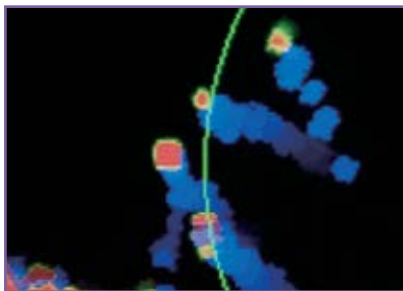


Gain, Sea, & Rain Settings

By automatically adjusting the gain, the Radar eliminates unnecessary echoes and displays a clear image.

## True Trail Mode\*


Moving objects will show up on the main screen with a gradational trail. These trails make it possible to see the movement of nearby vessels in the blink of an eye.



\* True Trail Mode: Heading sensor is required


## Multiple-Station Configurations

Multi-station configuration allows up to three RDP157 (1815 displays) to be connected to a single antenna via an ethernet hub, without the need to install individual antenna units on each display. This configuration provides a cost saving and dynamic setup for situations requiring the ability to monitor the Radar from different locations on the vessel.




## Adjustable Color Layouts

You can select the color scheme depending on your environment. From brightly sunlit to dark of the night, displayed images can always be seen.




Yellow Echoes



Green Echoes



White Echoes



Orange Echoes



*Reliability, durability, and flawless performance are the hallmarks of this user-friendly and feature-packed Radar series!*



## MODEL1835/1935/1945 >>> Spec P98

### 10.4" Color LCD Radar

#### KEY FEATURES:

- Easy-to-install 10.4" color LCD (350 cd/m2) display
- Bonded LCD provides clear view in all weather conditions
- Stable AIS/TT\* with zoom display function
- Full Screen Mode allows operators to observe a wider range around the vessel
- Enhanced Auto Tuning/Gain/Anti-Clutter controls
- Echoes in yellow, green, orange or multiple colors

\*Optional input required

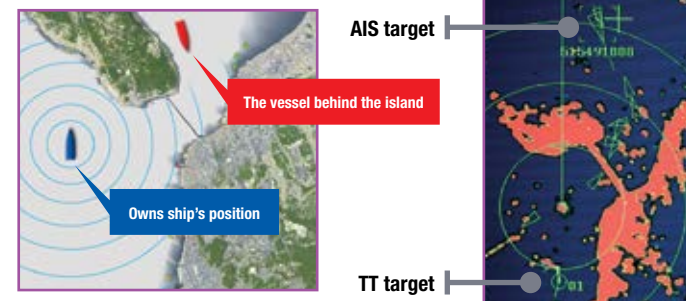
#### Antenna Selections:

Model	MODEL1835	MODEL1935	MODEL1945
Output Power (kW)	4	4	6
Size	24" Radome	3.5' Open	4' Open
Range Scale (NM)	0.0625-36	0.0625-48	0.0625-64
Rotation Speed	24 rpm	24 rpm, 48 rpm (option)	

## AIS/Target Tracking Up To 100 Targets\*


Up to 100 AIS and 10 TT targets can be tracked and overlaid on the Radar screen to assist the operator in tracking vessel movements. Since AIS works by a VHF transceiver system, a variety of navigational information such as vessel name, speed, ROT, draft, and the destination of the selected targets can be included in real time. Unlike TT targets, AIS targets are visible even if they are located behind large ships or islands. AIS targets can show that a vessel is coming from behind an object such as an island, where the Radar beam does not reach.

\*Requires appropriate AIS, GPS, and Heading sensors



## Anti-Clutter Controls

Adding to the enhanced auto clutter controls, dedicated rotary knobs are provided for the suppression of unwanted echoes from sea clutter, rain and other forms of precipitation. Anti-clutter settings can be adjusted manually to remove sea and rain clutter from the Radar screen to gain a clearer view of Radar targets.



Anti-Rain Mode OFF





Anti-Rain Mode ON



Dedicated rotary knobs to adjust GAIN/STC/FTC for simplified control.

## Off-Center Mode

With a push of the "OFF CENTER" button, own ship position is shifted to a pre-selected point on the screen. This allows the operator to focus on a specific area ahead of or around the vessel without losing track of the position.




Clearance between the markings of the bearing scale is changed according to the proximity between own ship and the bearing circle, as shown in the images on the left-hand side. This is useful when estimating a target echo's bearing without using an EBL.

## Full Screen Echo Image Mode

With Full Screen Mode, the entire screen is filled with an echo image. Full-screen echo presentation capability allows the operator to observe a wider view of the surrounding area. There is also an option to clear the navigation data on the Radar display. Individual navigation data can be easily toggled ON or OFF in the dedicated menu.



NAV Data ON



NAV Data OFF

## Short Range Target Discrimination

With its advanced signal processing technology, the 1835/1935/1945 series demonstrates substantial increases in target detection, particularly in close range. As shown in the pictures below, the Radar clearly displays thin piers from a very short distance.



## Target Zoom Display Mode

A target can be shown in a zoom display while its detailed movements are tracked by AIS or TT. Conventional zoom function is also available by which the operator sets the zoom function on the target manually.



Target A1: Target acquired and tracked



Target A2: Tracked target shifts position



Target A3: Zoom box tracks the targeted object according to its movement



*Discern between vessel traffic, rain, and surface reflections to find and track the movement of targets and remove unnecessary echoes.*



## Model FR-8065/8125/8255

▶▶▶ Spec P99

### 12.1" Color LCD Radar

#### KEY FEATURES:

- One-touch auto-adjust settings for Gain/Sea/Rain clutter
- 48 rpm high-speed antenna rotation provides clear information in narrow passages and on high-speed vessels
- Wide viewing angle LCD for exceptional visibility from any angle
- True Motion Trails and AIS/TT Target Tracking with a zoom display function\*
- State-of-the-art signal processing makes it easy to identify targets in rain and poor visibility
- "True View Mode" means Radar echoes move smoothly when own vessel is in motion\*

#### Antenna Selections:

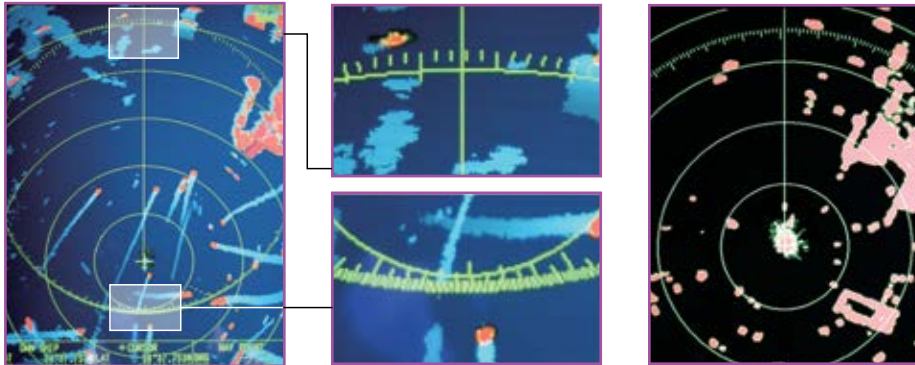
Model	FR-8065	FR-8125	FR-8255
Output Power (kW)	6	12	25
Size	4/6' Open Array		
Range Scale (NM)	0.0625-72		0.0625-96
Rotation Speed	24 or 48 rpm		

\*Requires appropriate sensor



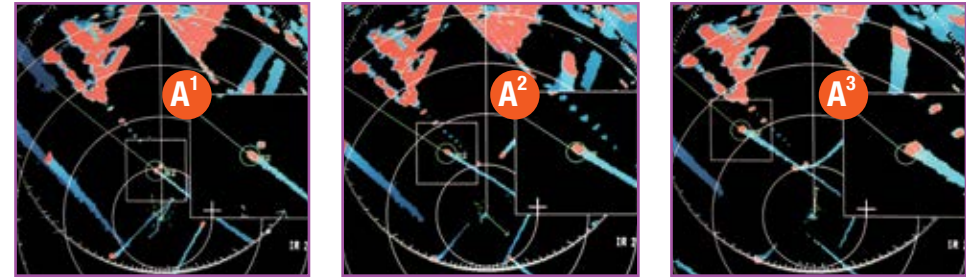
## Full Screen & Off-Center Mode

Make use of the whole display surface with the Full-Screen mode, giving you more information when making important decisions. When combining Full-Screen mode with Off-Center mode any target or point of interest can be observed in detail. The overlay information can be turned off to observe targets obstructed by the text as well as providing an unobstructed Radar view.



## Target Zoom Display Mode\*

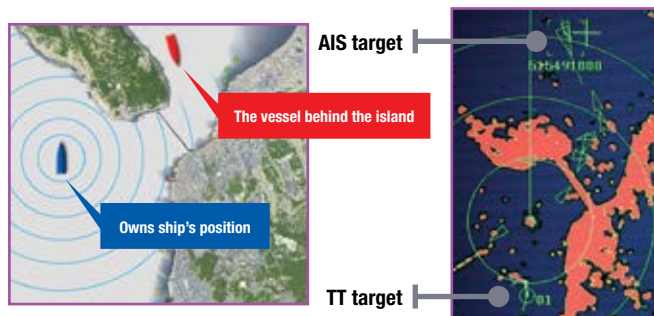
When using the Target mode, vessels close by and vessels on intersecting courses are automatically displayed zoomed in. These targets will remain displayed for as long as they pose any concern. Target Trails are also displayed, making it easy for the user to determine the movements of individual vessels.



\* AIS transponder and ARP11 are required to use the zoom display function


## AIS/Target Tracking Up To 100 Targets

Up to 100 AIS and 10 TT targets can be tracked and overlaid on the Radar screen to assist the operator in tracking vessel movements. Since AIS works by a VHF transceiver system, a variety of navigational information such as vessel name, speed, ROT, draft, and the destination of the selected targets can be included in real time. Unlike TT targets, AIS targets are visible even if they are located behind large ships or islands. AIS targets can show that a vessel is coming from behind an object such as an island, where the Radar beam does not reach.



## Advanced Signal Processing

Even during rainfalls or severe weather conditions, Radar echoes are clearly displayed, and unnecessary echoes can easily be removed instantly. The technology for removing sea, rain and snow clutter has been greatly enhanced, utilizing Furuno's state-of-the-art knowledge in digital signal processing.



A/C Rain turned off, the marina is completely covered by the rain echo.


A/C Rain turned on, the marina appears clearly.

## True Trail & True View Modes\*

When using the True Trail Mode, moving objects will show up on the screen with a colorful trail. True Trail Mode make it possible to see the movement of nearby vessels at a glance. The Radar echoes move smoothly on the main display thanks to "True View Mode". True View Mode is based on the head-up mode. During the Radar sweep, the echoes move according to the heading of your ship. Since echoes move in real-time, the discrepancy between an observed target and what is displayed on the Radar screen is greatly reduced.



\* Heading sensor is required



The monitor can be mounted in portrait or landscape orientation to easily fit your bridge space.



## Model FAR-1416/1426

Spec P100

### 15" Color LCD Radar with Chart Plotter

#### KEY FEATURES:

- Simple operation with “point-and-click” menu functionality
- Built-in chart overlay on Radar presentation\*
- Use Target Analyzer™ to discern hazards, simply by looking at the color of their echo\*
- Instant speed vector display for tracked targets
  - A speed vector will be displayed after clicking on a select target
- Improved sea and rain clutter removal function
  - Automatic Clutter Elimination (ACE) function provides clear echoes
- Space-saving and straightforward installation with processor built into the display
- Straightforward operation using a trackball and wheel menu selector


#### Antenna Selections:

Model	FAR-1416		FAR-1426	
Output Power (kW)	12		25	
Size	4' Open	6' Open	4' Open	6' Open
Range Scale (NM)	0.125-72		0.125-96	
Rotation Speed	24/48 rpm			

\*Requires appropriate sensors

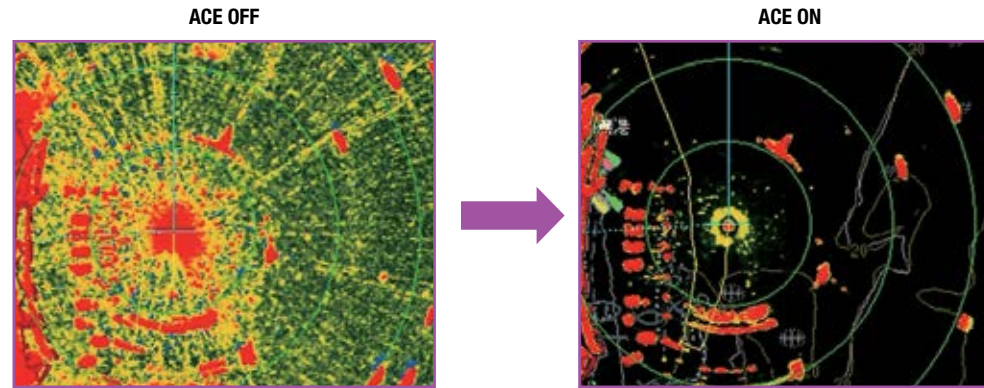
## Radar Chart Overlay

By overlaying Radar on the chart, you can easily recognize coastlines and buoys at a glance. Records of your vessel's track points and waypoints will help memorize fishing points. When the Chart Radar presentation and chart map are overlaid, North-Up, Course-Up, and Head-Up direction modes are available.



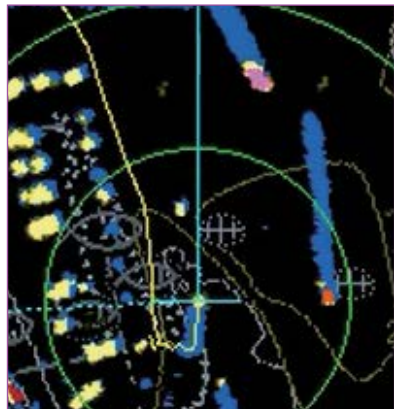
## Automatic Clutter Elimination (ACE)

Quickly adjust the Radar image with the push of a single button. With ACE activated, the system automatically adjusts clutter reduction filters and gain control according to sea and weather conditions selected by the user (calm/rough sea/hard rain).



## Target Analyzer™ Function

Target Analyzer™ function displays moving targets, stationary targets, rain, sea surface, and targets closing in on your vessel in different colors. It can increase your safety as well as improve situational awareness.



## Fast Target Tracking\*

After selecting a target, it takes only a few seconds for a speed and course vector to be displayed. With accurate tracking information, estimation of other vessels' course is made easier.

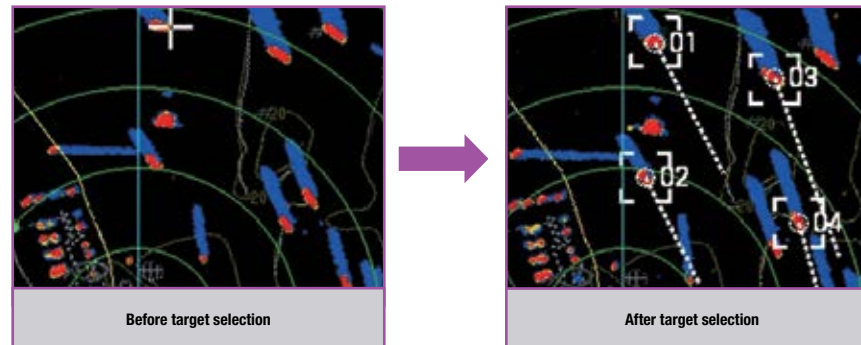




Photo: 15" Marine Display MU-150HD (Optional supply)

## Model FAR-1513/1523-BB

Spec P101

### Black Box Radar

#### KEY FEATURES:

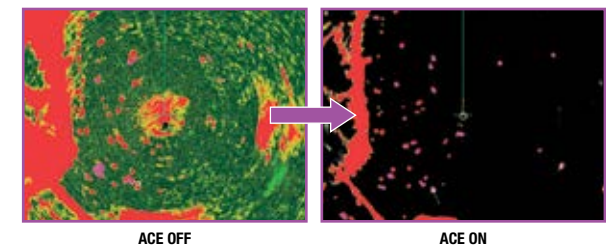
- FAR-1513/1523-BB Marine Radar features advanced functionality in a small and easy-to-use package
- Accurately track other vessels to avoid collisions with Furuno's innovative Fast Target Tracking
- Improved sea and rain clutter removal function:
  - Automatic Clutter Elimination (ACE) function provides clear echoes
- Instant speed vector display for tracked targets:
  - A speed vector will be displayed after clicking on a select target
- AIS compatible out of the box (external AIS input required):
  - Targets are automatically acquired and information can easily be displayed on-screen

#### Antenna Selections:

Model	FAR-1513-BB		FAR-1523-BB	
Output Power (kW)	12		25	
Size	4' Open	6.5' Open	6.5' Open	8' Open
Range Scale (NM)	0.125-96			
Rotation Speed	26/48 rpm			

## Automatic Clutter Elimination (ACE) Provides Unmatched Echo Clarity

Quickly adjust the Radar image with the push of a single button. With ACE activated, the system automatically adjusts clutter reduction filters and gain control according to sea and weather conditions selected by the user (calm/rough sea/hard rain).



## Fast Target Tracking\*

After selecting a target, it takes only a few seconds for a speed and course vector to be displayed. With accurate tracking information, estimation of other vessels' course is made easier.

\*Requires appropriate sensor

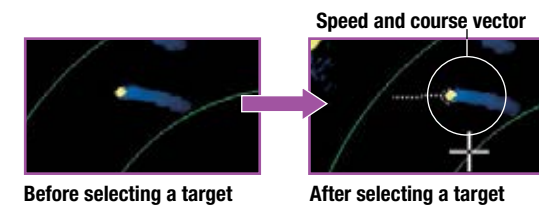
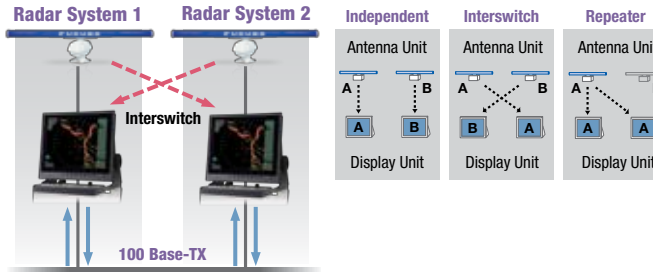


Photo: 15" Marine Display MU-150HD (Optional supply)



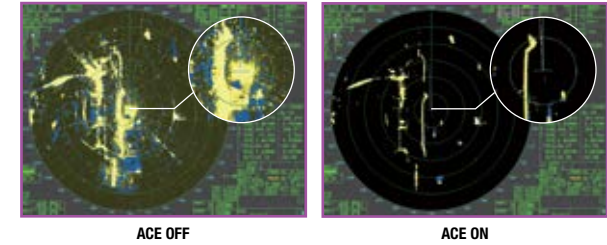
## Scalable Ethernet Network System

FAR-15x8 Series utilizes a 100 Base-TX Ethernet connection to network two Radars together. This Ethernet data link gives high-speed and stable navigational data sharing for interswitching as well as sharing data between ECDIS and GPS plotters.



## Automatic Clutter Elimination (ACE) Provides Unmatched Echo Clarity

Quickly adjust the Radar image with the push of a single button. With ACE activated, the system automatically adjusts clutter reduction filters and gain control according to sea and weather conditions selected by the user (calm/rough sea/hard rain).



### Model FAR-1518-BB / FAR-1528-BB

Spec P101

#### Black Box Radar

#### KEY FEATURES:

- FAR-1518/1528 Radar meets the criteria for IMO certification for vessels < 500 GT
- Accurately track other vessels to avoid collisions with Fast Target Tracking\*
- Instant speed vector display for tracked targets
- AIS compatible out of the box. Targets are automatically acquired and information is easily displayed (external AIS input required)
- Low noise, large dynamic range antenna unit
- FAR-15x8 Series can overlay Radar echoes on external ECDIS and GPS plotter screens
- Improved sea and rain clutter removal function: Automatic Clutter Elimination (ACE) function provides clear echoes

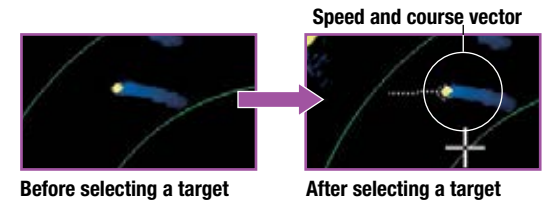
#### Antenna Selections:

Model	FAR-1518-BB		FAR-1528-BB	
Output Power (kW)	12		25	
Size	4' Open	6.5' Open	6.5' Open	8' Open
Range Scale (NM)	0.125-96			
Rotation Speed	26/48 rpm			

\*Requires appropriate sensor

## Fast Target Tracking

After selecting a target, it takes only a few seconds for a speed and course vector to be displayed. With accurate tracking information, estimation of other vessels' course is made easier.



## Simplified Operation

Simple and efficient operation with individual knobs for gain/rain/sea clutter suppression, as well as a RotoKey™ and touchpad. An optional trackball, as well as a regular USB mouse can also be used.





Winner of the 2020 NMEA  
Commercial Product of Excellence Award

2020



Photos:  
19" Marine Display  
MU-190 (Optional supply)



FAR2228NXTBB  
Winner of the 2019, 2021 NMEA  
Commercial Product of Excellence Award

2019, 2021



UHD  
Ultra High Definition



## Model FAR-22x8-BB Series

Spec P103-104

### Black Box Radar (X-Band or S-Band)

#### KEY FEATURES:

- FAR-22x8 Series Marine Radar meets the criteria for IMO certification for category 2 vessels (below 10,000 GT)
- Accurately track other vessels in order to avoid collisions with Furuno's innovative Fast Target Tracking functionality\*
- Improved sea and rain clutter removal function - Automatic Clutter Elimination (ACE) function provides clear echoes\*
- Instant speed vector display for tracked targets - a speed vector will be displayed shortly after clicking on a select target

#### Antenna Selections:

Open Array	X-Band Radar		S-Band Radar	Solid-State Radar	
	FAR-2218-BB	FAR-2228-BB	FAR-2238S-BB	FAR-2228NXT-BB	FAR-2238SNXT-BB
Output Power	12 kW	25 kW	30 kW	Solid-State, 600 W	Solid-State, 250 W
Size	4/6.5/8' Open		8/10/12' Open		4/6.5/8' Open
Range Scale (NM)	0.125-96				
Rotation Speed	24/42 rpm				

## Model FAR-22x8NXT-BB Series

Spec P104

### Black Box Solid-State Radar (X-Band or S-Band)

- AIS compatible out-of-the-box: targets are automatically acquired and information can be displayed on-screen easily\*
- Newly designed antenna with enhanced durability and reliability
- FAR22x8 Series can overlay Radar echoes on external ECDIS and GPS Plotter
- Model FAR-2238SNXT-BB-SSD arriving soon!

\*Requires appropriate sensor

## NXT Solid-State Radar Specializes In Target Detection and Maintainability

Furuno Solid-State Radar technology generates clear echo images, allowing the user to obtain a clear picture of the area around their vessel, including weaker echoes from small craft. Enjoy reduced maintenance and operating costs, as the Fan-less, Solid-State transceiver requires no magnetron.




Power Amplifier Module of the Solid-State transceiver

Solid-State Radar provides nearly the same power capability as conventional magnetron Radars, emphasizing quality and reliability, while also meeting the rigorous demands of the marine environment.

## Automatic Clutter Elimination (ACE) Provides Unmatched Echo Clarity

Quickly adjusts the Radar image with of a single button press. When the ACE function is activated, the system automatically adjusts clutter reduction filters and gain control according to the sea and weather conditions.




(ACE) OFF

(ACE) ON

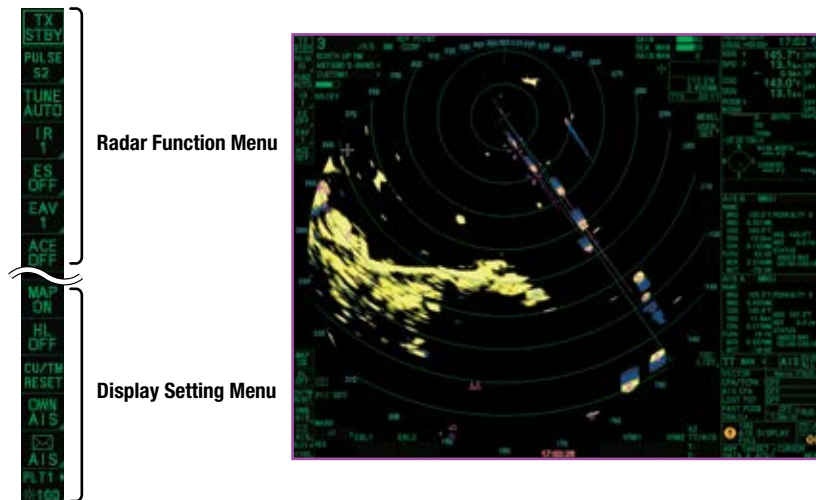
## Fast Target Tracking Function For Early Prevention of Collisions

With Fast Target Tracking, the FAR-22x8 series provides accurate tracking information; speed and course vectors are displayed in mere seconds, allowing operators to take action and avoid incidents at a very early stage.



## User Interface Designed For Intuitive Operation

InstantAccess bar™ gives immediate access to the functions you need, containing shortcut menus of tasks, functions, and actions which operators frequently use. Quickly access necessary tasks without navigating cumbersome menus.



## Multi-function Display (MFD) Capability

Furuno offers workstations that combine flexibility and redundancy. Users may easily select ECDIS, Chart Radar, Conning display or Alert Management System at any multi-function display. Navigators will enjoy reduced workload and significant freedom to move about the bridge. All necessary information is available on a variety of displays and at locations that may be altered as required.





## Model FAR-3210-BB/FAR-3220-BB/FAR-3230S-BB/FAR-3230SSSD-BB

Spec P106-107

### Black Box Chart Radar

#### KEY FEATURES:

- Available X-Band (12/25 kW) or S-Band (30 kW or 250 W Solid-State)
- New Solid-State S-Band transceiver generates clear echo images, even from weak targets and small craft
- 4', 6.5' or 8' Open Array (X-Band) or 12' Open Array (S-Band)
- IMO-Approved Chart Radar
- Newly designed, aerodynamic antennas with enhanced durability
- Less maintenance using brushless DC motor
- Ethernet link between scanner unit and BDU eliminates loss of signal between antenna and processor
- Advanced Furuno technology with new features, such as Automatic Clutter Elimination (ACE)\*
- Improved Target Tracking function requires only seconds and tracks even high-speed and rapidly maneuvering vessels\*
- Optional LAN Signal Converter allows cables extension between the antenna unit and processor unit or to utilize the existing cables when retrofitting

- Advanced Interference Reduction (IR) function
- Common sensor adapter makes installation and maintenance simple
- Complies with EC62388 Ed. 2.0, IEC61174 Ed. 3.0, IEC62288, IEC61162-1 Ed. 4.0, IEC61162-2

#### Antenna Selections:

Open Array	X-Band Radar		S-Band Radar	Solid-State Radar
	FAR-3210-BB	FAR-3220-BB	FAR-3230S-BB	FAR-3230SSSD-BB
Output Power	12 kW	25 kW	30 kW	Solid-State, 250 W
Size	4/6.5/8' Open		8/10/12' Open	
Range Scale (NM)	0.125-96			
Rotation Speed	24/42 rpm (available as option)			

\*Requires appropriate sensor






## Refined Antennas With High Signal Accuracy and Excellent Reliability

High image quality is achieved by the signal processor inside the new antenna unit, directly converting signals from analog to digital before sending them to the main processor unit. The new antenna shape minimizes aerodynamic drag and lightens the burden on the gear box. Installation and maintenance are now easier than ever. All components of the gear box are integrated into one block that can easily be removed from the gear box when maintenance is required.



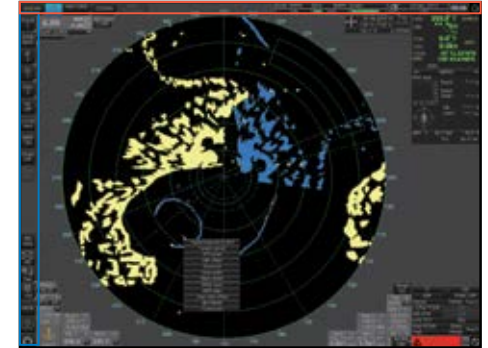
## Automatic Clutter Elimination (ACE) Provides Unmatched Echo Clarity

Quickly adjust the Radar image with the push of a single button. With ACE activated, the system automatically adjusts clutter reduction filters and gain control according to sea and weather conditions selected by the user (calm/rough sea/hard rain).



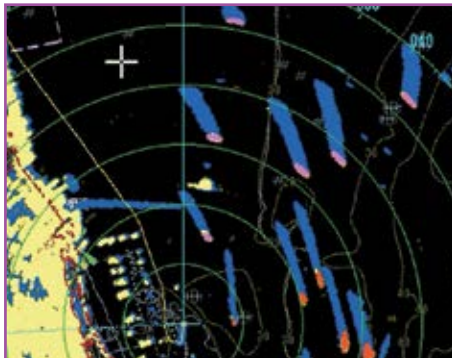
## Advanced Tools For Simplified Navigation

The user interface of the Radar utilizes carefully organized operational tools: The **Status Bar** and The **InstantAccess Bar**. These operational tools deliver straightforward, task-based operation, allowing the operator to quickly perform tasks without having to navigate a complex menu tree.



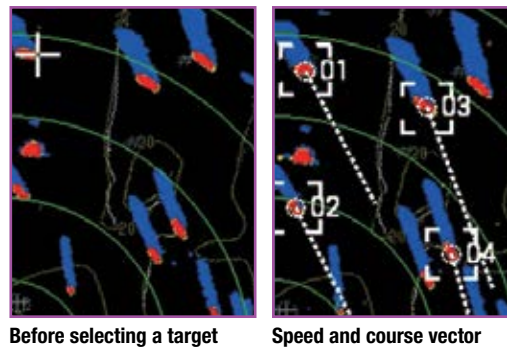
## Target Analyzer™ Function

Target Analyzer function displays moving targets, stationary targets, rain, sea surface, and targets closing in on your vessel in different colors. Spot hazardous targets simply by the color they are displayed in. It can increase your safety as well as improve situational awareness.



## Fast Target Tracking

After selecting a target, it takes only a few seconds for a speed and course vector to be displayed. With accurate tracking information, estimation of other vessels' course and speed is made easier.



## Chart Overlay On Radar Presentation\*

By overlaying Radar presentation and chart map, you can easily recognize coastlines and buoys at a glance. Records of your vessel's track points and waypoints will help memorize fishing points. When the Chart Radar presentation and chart map are overlaid, North-Up, Course-Up, and Head-Up direction modes will be available.



\*Requires appropriate sensor

# GPS/Chart Plotters



Easy to mount on/off the bracket.

## Model GP-39

►►► Spec P108

### 4.2" GPS Navigator

#### KEY FEATURES:

- Newly designed GPS core delivers enhanced position fixing accuracy
- Stores up to 10,000 waypoints, 100 routes and 3,000 track points
- Enhanced precision utilizing SBAS (Satellite-Based Augmentation System) for more accurate measurements, heading, position, etc.
- Share and display position information on networked equipment, such as a Fish Finder, Sonar, Radar etc.
- Larger numbers for better viewing on display

### Display Data On Connected Devices



### Import/Export Waypoints and Routes

Waypoint and route data can be exported/imported via a USB flash drive or signal converter.



1st GP-39



2nd GP-39



GP-32



Signal converter  
(Local supply)



GP-39



## Model GP-170

▶▶▶ Spec P109


### 5.7" GPS/DGPS Navigator

#### KEY FEATURES:

- Full compliance with IMO MSC.112 (73) and IEC 61108-1 performance and testing standards for GPS receiver
- Newly designed GPS chip and antenna unit deliver enhanced stability and precision in position fixing
- Enhanced precision utilizing SBAS (Satellite-Based Augmentation System), requires a GPS radio beacon receiver and GPA021S antenna unit, available as options)
- Simplified menu operation
- Bridge Alert Management (BAM) compliant

### Bridge Alert Management-Ready

The GP-170 is BAM (Bridge Alert Management) ready and boasts a variety of display modes, including Plotter, Course, Highway, Data and Integrity. The Integrity display mode delivers a highly-accurate Skyplot presentation of currently viewable satellites, status on GNSS/SBAS signal reception including strength and SNR, and elevation angles of available satellites, as well as detailed information about available beacon stations.




# GPS/Chart Plotters



*"I have a pair of GP-1971F's and they BOTH worked flawlessly over the course of 2,000 nautical miles, with one performing dedicated Fish Finder duties and the other the Chart Plotter."*

*- Capt. John Raguso,  
The Fisherman Magazine*



## Model GP-1871F

▶▶▶ Spec P110

**7" WIDE GPS/WAAS Chart Plotter  
with built-in CHIRP Fish Finder**

### KEY FEATURES:

- Easy and intuitive operation with multi-touch interface
- Daylight viewable multi-touch display with excellent readability, brightness of 1000 cd/m<sup>2</sup> (typical)
- Anti-reflective glass coating, strengthened glass filter
- Anti-fingerprint treatment on AR glass\*
- Internal GPS/WAAS antenna for simplified installation
- Internal memory: 30,000 waypoints, 1,000 routes
- Autopilot (NAVpilot-300 and NAVpilot-711C) controls available on the display (sold separately)
- Built-in TruEcho CHIRP™ Fish Finder (single-band)
- Fish Finder's Post-processing Gain Control applied to all echoes displayed on the screen
- Detects fish lying near the bottom with White Edge function
- Compatible with DRS4W 1st Watch Wireless Radar

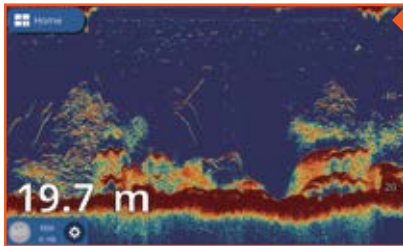
\* GP-1971F only

## Model GP-1971F

▶▶▶ Spec P110

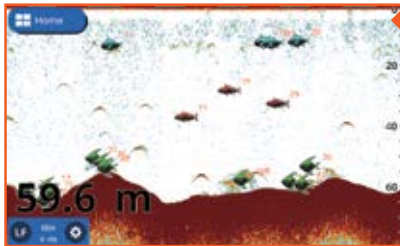
**9" WIDE GPS/WAAS Chart Plotter  
with built-in CHIRP Fish Finder**

## Powerful Built-in Features Maximize Your Catching Potential




### TruEcho CHIRP™ Fish Finder\*

The high level of detail available with TruEcho CHIRP™ technology helps to distinguish fish schools, even when close to the seabed.



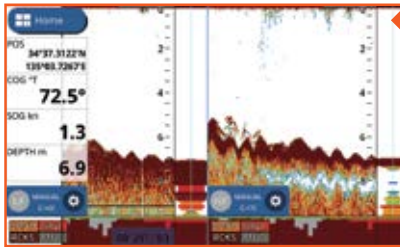
### ACCU-FISH™\*\*

Individual fish size is calculated from echo strength. ACCU-FISH™ can detect fish sizes of 10 cm to 199 cm, at depths of 2 m to 100 m.



### RezBoost™ Fish Finder\*\*

Provides a higher resolution picture of fish schools from a standard 50/200 kHz dual frequency transducer.



### Bottom Discrimination Function\*\*

The Bottom Discrimination feature enables the Fish Finder to indicate if a major component of the seabed is mud, sand, gravel or rocks.



\*: TrueEcho CHIRP™ transducer required.

\*\* : Must be connected to a compatible dual-frequency transducer.

## GUI Inherited From TZtouch2

Tap the Home Button for instant access to the main menu and display modes. Save your favorite modes in the Quick Page list and easily switch between modes.



Home Menu



Close Up:  
Quick Page List

## Optional Wireless Radar Connection to DRS4W via iOS

Radar can be overlaid onto the Chart Plotter display via wireless connection to the Furuno DRS4W 1st Watch Wireless Radar. The DRS4W's wireless configuration makes it a breeze to add the compact 19" Radar dome to any vessel. The DRS4W can also display the Radar presentation on one connected iOS smart phone or tablet, offering a major upgrade in safety and versatility.



1st Watch Wireless Radar Model DRS4W.  
Refer to page 26 for details.

# GPS/Chart Plotters



*With a variety of innovative functions, shortcut control keys and a 12.1-inch IPS screen that provides clear visibility, the GP-3700 series gives you immediate situational awareness. Large storage capacity for track points, buoy points and marks/lines makes it a perfect solution for long-term fishing operations.*



## Model GP-3700

▶▶▶ Spec P111

**12.1" GPS/WAAS Chart Plotter**

## Model GP-3700F

▶▶▶ Spec P111

**12.1" GPS/WAAS Chart Plotter with built-in Fish Finder**

### KEY FEATURES:

- Customizable keys allow you to create menu shortcuts before leaving the dock for a more intuitive operating experience
- Screenshot function allows you to look back at past data
- 12.1" large IPS LCD screen features a distinctively clearer and wider viewing angle with excellent readability
- Stores up to 30,000 own ship track points, 10,000 TT/AIS/GPS buoy points and 30,000 marks/lines
- Utilizes MapMedia Vector cartography
- Scroll Back function allows you to scroll backwards through the Fish Finder history to find fishing grounds or fish targets again, so that you can drop a mark and plot a course back to that area
- A wide variety of display modes can be cycled through at the touch of a dedicated DISP key
- "UNDO" key lets you go back one operational step of deleting and drafting your marks and lines with a single press of a button
- Easy-access USB flash drive can be connected to the front panel



### Smart Features For Ease-Of-Use

Both the GP-3700/3700F incorporate an easy-to-use interface while adding new enhancements and features. With a variety of innovative functions, shortcut control keys and a 12.1" IPS screen that provides clear visibility, the GP-3700 series gives you immediate situational awareness. Large storage capacity for track points, buoy points and marks/lines makes it a perfect solution for long term fishing operations.


Colorful keys allows mark lines and points on the display.

Trackball can be used to quickly move the cursor, while the arrow keys can be used for more precise cursor manipulation.

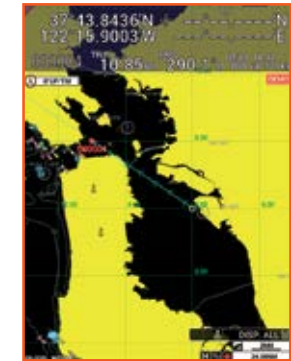
### Variety Of Orientation Modes\*

The GP-3700 Series features Head Up, North Up, Auto Course Up, Course Up, Go To Up, and Specified Direction Up display modes. Specified Direction Up mode is a target-oriented navigation map, allowing the chart to remain vertical in the direction of the target. Select the desired display mode to suit your operational needs.

\*Requires appropriate sensor



Head Up Mode




Specified Direction Up Mode

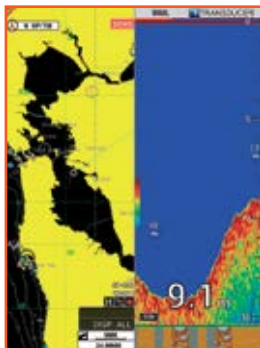
### Versatile Display Modes

The GP-3700 Series provides and displays navigation data in a variety of modes. All of the available display modes can be switched by pressing the DISP key. Plotter, Compass, Satellite information, and Fish Finder\* can be selected and customized to match your preferences.

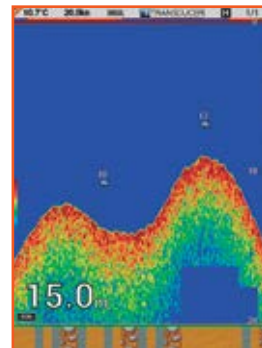
\*GP-3700F only



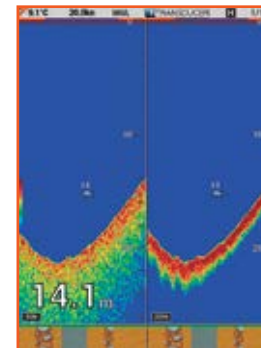
Plotter and Dual Frequency



Plotter and Single Frequency




Single Frequency Fish Finder



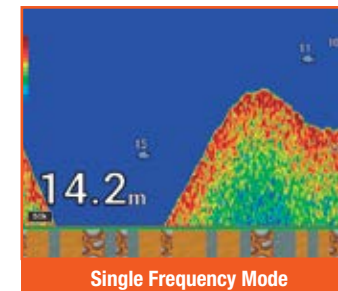
Dual Frequency Fish Finder

### ACCU-FISH™ and Bottom Discrimination Modes\*

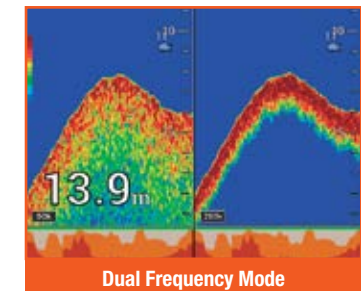
#### Graphic Mode:



#### Probability Mode:



Single Frequency Mode



Dual Frequency Mode

#### \*NOTES:

Use at a depth of 5 m – 100 m. Use transducer in transom mount or thru-hull mount (Requires use of compatible dual-frequency transducer). To show a consistent display of the actual bottom, set the range display of the fish finder screen to "auto". Enter the ship's draft value. Use a ship speed of ≤ 10 kn. In some instances, bottom component indicated on the display may differ from its actual bottom structure.

# Fish Finders



Model FCV-588

▶▶▶ Spec P113

8.4" Fish Finder

Model FCV-628

▶▶▶ Spec P113

5.7" Fish Finder

## KEY FEATURES:

- Dual-frequency Fish Finder (50 kHz to 200 kHz) equipped with revolutionary RezBoost™ signal processing technology\*:
  - Improved clarity and resolution that was previously impossible with conventional narrow-band transducers has been made possible thanks to Furuno's exclusive RezBoost™ technology
- ACCU-FISH™ – A unique fish size analyzer based on digital technology\*
- Bottom Discrimination – Analyze bottom structure\*
- White Line feature – Detect fish lying near the bottom
- Configurable Alarm function (depth, fish echoes, etc.)
- Post-processing Gain Control applied to all echoes displayed on the screen
- Share and display information with a connected Chart Plotter\*\*
- Fast transmission rate of 3,000 PRR (Pulse Repetition Rate) per minute (at 5m depth range)

\* Compatible thru-hull or transom mount transducer required

\*\* Compatible Chart Plotter required

*RezBoost is a revolutionary signal processing technology that improves resolution and target separation when using conventional narrowband transducers.*





## Boost Your Resolution with RezBoost™

RezBoost™ is a revolutionary signal processing technology developed by Furuno that improves resolution and target separation when using conventional narrow-band transducers.

Spot individual game fish surrounding bait balls, as well as fish close to the seabed. With RezBoost™, not only can you expect higher resolution and crisper visuals, but also improvements in the ACCU-FISH™ function.

Compared to conventional signal processing techniques (FDF), a RezBoost™ Fish Finder produces an image that is up to 8 times<sup>\*1</sup> clearer. A TruEcho CHIRP™ Fish Finder (requires a special transducer) produces an image that is up to 10 times<sup>\*1</sup> clearer when compared with FDF. What can be done with a conventional narrow-band transducer, like the one you might have installed on your vessel, is truly impressive.<sup>\*2</sup>

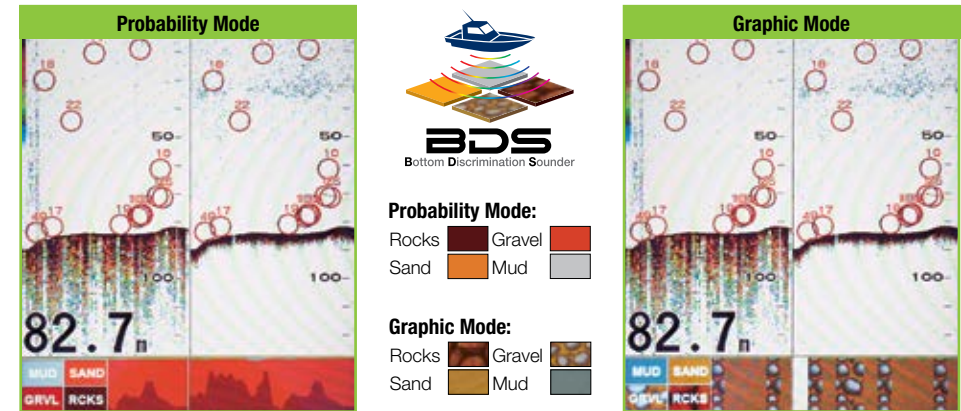


\*1 RezBoost™ performance may vary depending on depth, range and signal frequency used.

\*2 The Enhanced mode of RezBoost™ requires a RezBoost™ capable thru-hull or transom mount transducer.

## Bottom Discrimination Functionality


The Bottom Discrimination function enables the Fish Finder to indicate whether the bottom is composed mainly of rocks, gravel, sand or mud. This provides you with valuable information that helps you locate rich fishing grounds and boost your catch of the day. The probability display mode shows the most probable bottom composition in graph form, while the graphic display mode does the same graphically or using four colors.



### Probability Mode:



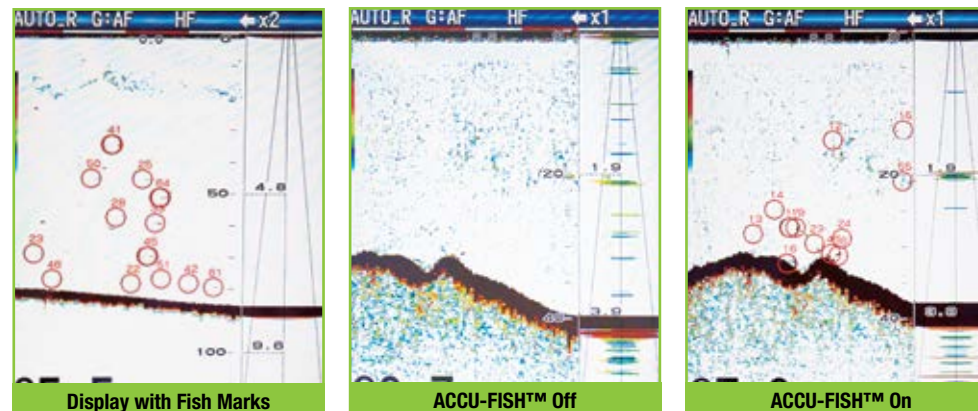
### Graphic Mode:



## Differentiate with ACCU-FISH™

ACCU-FISH™ is a fish size assessment function that is unique to Furuno. In order to assess individual fish size, echo returns are evaluated based on strength and turned into fish size display on screen. ACCU-FISH™ can detect fish size from 10 to 199 cm, in depths of 2 to 100 m. In some instances, fish size indicated may differ from actual size. Please read the operator's manual carefully before using this feature.

The fish mark can be utilized to display individual fish echoes when they are detected. It helps beginners to identify fish echoes for a more engaging fishing experience. Fish marks are selectable from either a circle, square, or two fish symbols. The fish symbols are displayed in two different sizes (Large: over 50 cm; Small: 10 to 49 cm), and are a great help for anglers when identifying individual fish. The circle and square symbols help identify individual fish without hiding the underlying echo.




**With RezBoost™ technology, the resolution is increased, leading to sharper and more defined echoes. Thanks to this increase in resolution, the accuracy of the ACCU-FISH™ function is also improved. ACCU-FISH™ is very useful when you need to determine fish size, but also has the added benefit of making fish echoes more visible when viewed from a distance. With ACCU-FISH™, you can spot individual fish echoes, even from the deck of your vessel.**

# Fish Finders



*With Quick Gain control, changes you make to the gain setting are applied not only to new echoes, but also to all past echoes on the screen.*



<sup>1</sup> FCV-295 only  
<sup>2</sup> FCV-1150 only

## Model FCV-295

▶▶▶ Spec P113

### 10.4" Color LCD Fish Finder

#### KEY FEATURES:

- Post-processing gain control applies changes to gain setting for all existing returns on the display
  - White Edge feature for enhanced bottom discrimination
  - Furuno Digital Filter delivers crystal clear target presentation
  - Furuno Free Synthesizer (FFS) allows for adjustable operating frequency
  - Available Heaving Compensation provides stable echo presentation even in rough seas (FCV-1150 only)\*
  - Unique fish size analyzing function ACCU-FISH™ mode (available when FCV-1150 is connected with CA50/200-1T transducer)
  - Bottom Hardness output to TimeZero and PC Navigation suites for 3D mapping
- \*Requires appropriate sensors


## Model FCV-1150

▶▶▶ Spec P113

### 12.1" Color Fish Finder

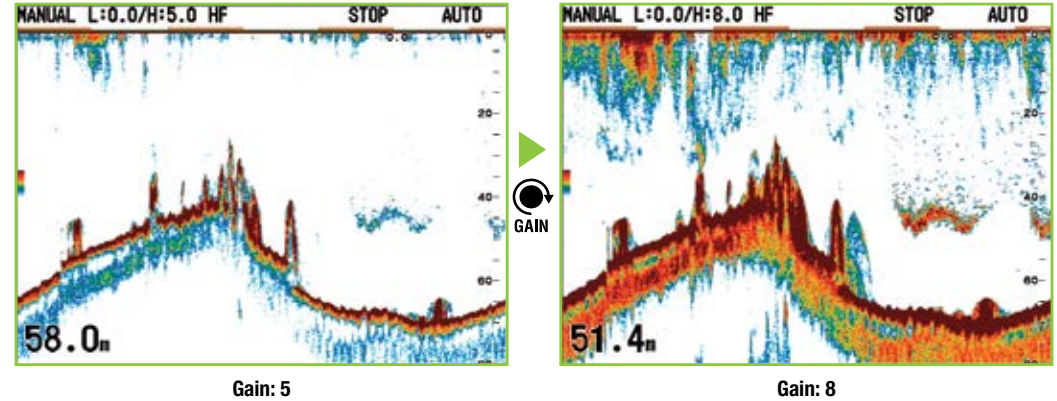
## Optimized with Furuno Digital Filter (FDF)

Furuno digital filter optimizes the gain to obtain highly defined images of underwater conditions. The FCV-295 and FCV-1150 can clearly show target fish close to the seabed. The digital filter also eliminates noise to deliver sharp and detailed echo presentation, achieving detection of fishing reefs and even individual fish with absolute clarity.



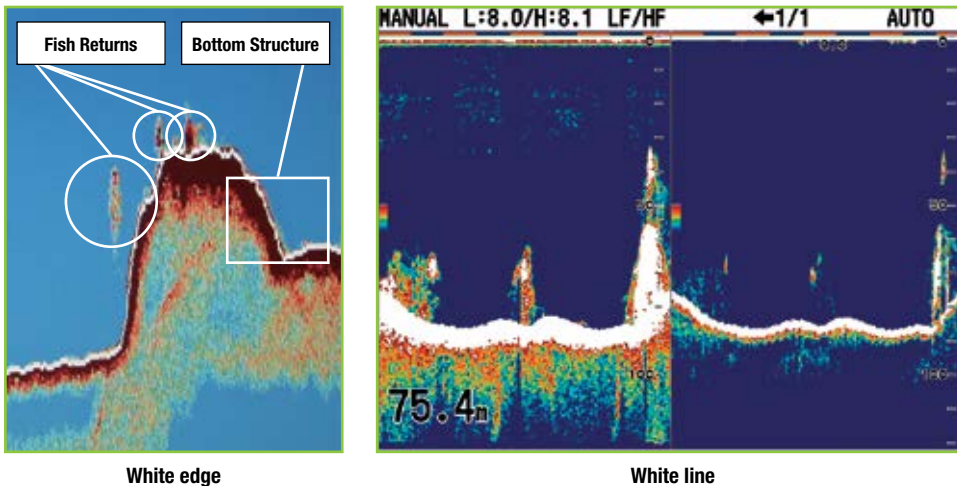
## Post Processing Gain Control

With Quick Gain control, changes you make to the gain setting are applied not only to new echoes, but also to all past echoes on the screen. This lets you compare past and current echoes under the same gain setting. Because the changes are applied to both new and existing returns, you can quickly and easily determine the right Gain setting for your conditions.



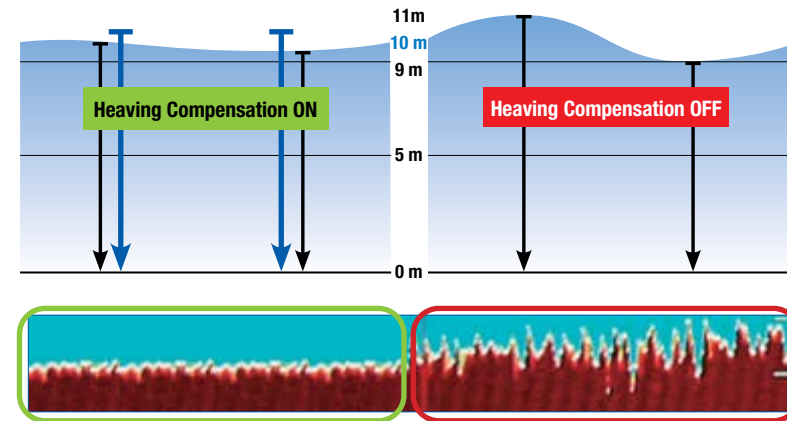
## Discern Between Structure and Fish Returns

The top of the seabed is displayed in white to easily discern seabed structure from bottom fish returns. While conventional bottom discrimination function (i.e.: White Line) is applied to the strongest echoes, the White Edge function enhances the discrimination between bottom fish and the seabed.



## Heaving Compensation (FCV-1150 Only)

Even in rough sea conditions the FCV-1150 compensates for heaving, presenting a display without undulations caused by the sea conditions. Furuno SCX-20/21, SC-33, SC-70, or SC-130 Satellite Compass™ required.

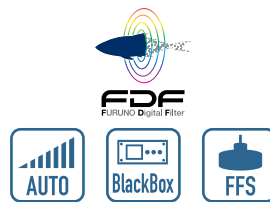


# Fish Finders



Photo: 19" Marine Display MU-190HD (Optional supply)

*With a transmission rate that has been increased by up to 1.4 times (200 m range), the FCV-1900 series ensures excellent target separation and clarity. You will be seeing individual targets and fish reefs like never before.*



## Model FCV-1900

▶▶▶ Spec P115

### Black Box Hi-Resolution Dual Frequency Fish Finder

#### KEY FEATURES:

- Bottom Discrimination display provides estimate of seabed composition\*
- Post-processing gain control applies changes to gain setting for all existing returns on the display
- Capture and review videos and screenshots
- Furuno Free Synthesizer (FFS) transceiver design allows use of user-selectable operating frequencies (15kHz to 200kHz)

Feature	Model		
	FCV-1900	FCV-1900B	FCV-1900G
Fish Size Histogram	NA	NA	✓
Transmission Mode**	TruEcho CHIRP™ Mode*	NA	✓
	Standard Mode	✓	✓

\* TruEcho CHIRP™ compatible transducer required.

\*\* The transmission mode is set by the installer.

### Model FCV-1900B

Spec P115

#### Black Box Hi-Resolution TruEcho CHIRP™ Fish Finder

##### KEY FEATURES:

- High resolution echoes from shallow to deep waters made possible with TruEcho CHIRP™ technology



Photo: 19" Marine Display  
MU-190HD (Optional supply)

### Model FCV-1900G

Spec P115

#### Black Box TruEcho Chirp™ Fish Finder With Unique Fish Size Indicator

##### KEY FEATURES:

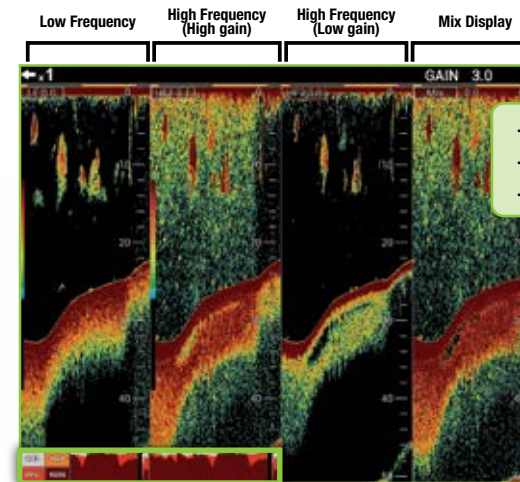
- High precision fish size feature provides approximate fish size in graph form, even in dense schools of fish
- TruEcho CHIRP™ technology delivers significant advancements in signal clarity and target definition
- Side Looking Mode, see targets and bottom structure below your vessel



Photo: 19" Marine Display  
MU-190HD (Optional supply)

## Various Functions For Improved Efficiency

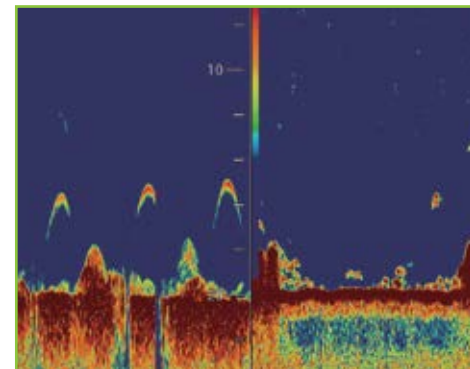
Display up to four different frequencies together in a compact and easy way by connecting a required network Fish Finder. Since there is no need to install additional displays, this function is especially useful for small vessels. Display two different gain settings simultaneously for increased visibility in changing water conditions and when changing vessel speed. With the press of a button you can activate the scroll back function to instantly review past echoes. Up to two previous screens can be viewed.



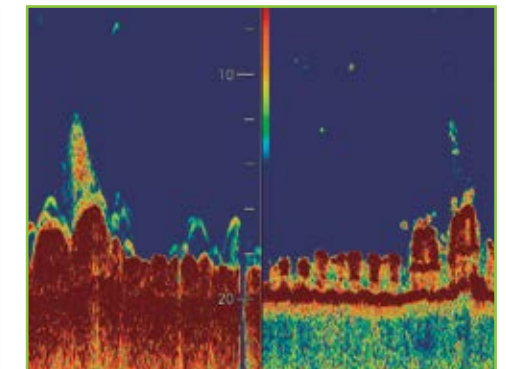
Connect a BBDS1 Network Fish Finder for Bottom Discrimination.

## Increased Transmission Rate For More Detail

In low frequency, the fish is displayed in a distinct boomerang shape. In high frequency, you can clearly see the amount of detail displayed. Fish reefs can also be seen in much greater detail.



Individual fish



Fish reef



## Model CH-500

▶▶▶ Spec P117

### 12.1" Searchlight Sonar

#### KEY FEATURES:

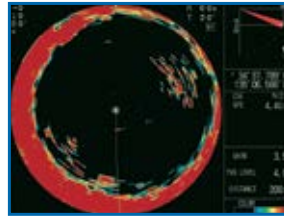
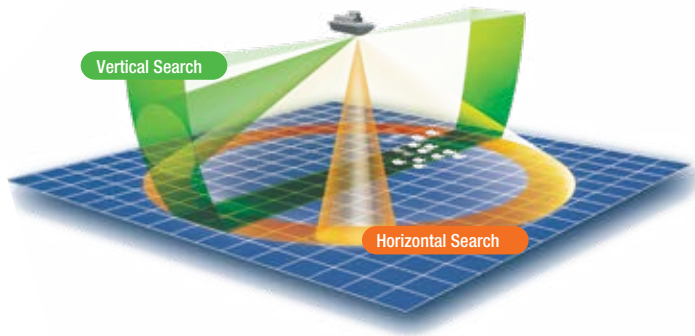
- Incredibly fast training speed, your best ally for finding fish 360° around your boat in only 3.1 seconds when set on 24° scanning step and at 20 m range
- 6 tilt angles for training speed adjustment according to user's needs:
  - Lower tilt angles produce more precise scans, while higher tilt angles are faster
- 11 display modes selectable for every situation
- HD LCD with 1024 x 768 XGA\* resolution for detailed echo images and clear view
  - \* The display is optimized for this resolution
- Quick Gain Control allows instantaneous gain adjustment
- Built-in motion sensor provides a stabilized target presentation in rough sea conditions
- Audible target detection freeing the user from continuous watch of the display (Requires Loudspeaker option)
- Frequency: 60/88/150/180/240 kHz
- Now available in Black Box configurations
- NEW! Display directly to TZtouch2/TZTouch3 MFDs with Video Converter Kit

*Find fish all around  
your vessel, not just  
underneath it!*



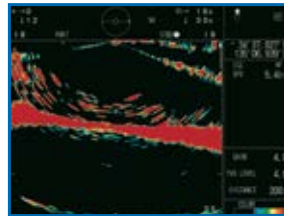
## Horizontal and Vertical Scanning Modes

Searchlight Sonar gives you the ability to search both horizontally and vertically. With horizontal search, you can specify the tilt angle to an area around your boat. With vertical search, you can obtain detailed underwater conditions at any bearing. Combine the two to make your cruising safer and your fishing operation more productive.




### Horizontal

A full circle scan (360 degree), provided by a rotating transmitter, detects fish schools around the vessel (Horizontal scan zoom mode also available).



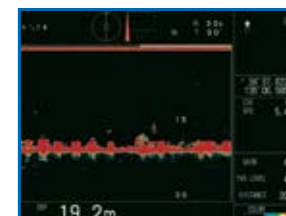
### Vertical

The Vertical scan paints the bottom profile within a user-specified vertical plane in any direction.



### Vertical Full-Circle A-Scope

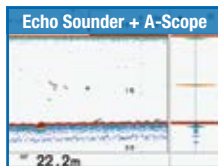
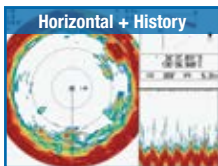
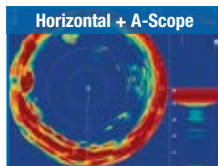

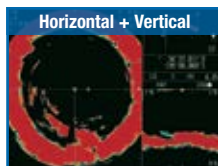
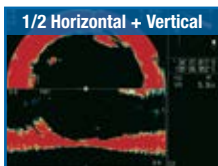
The A-Scope mode shows the last detected echoes with one single color. The more opaque the color, the stronger the echo.



### Echo Sounder

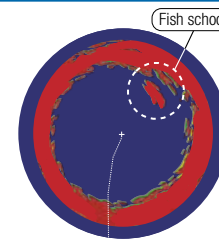

When fully retracted, the transducer tilted to 90 degrees can locate fish schools and seabed straight down at high speeds.

## Different Display Combinations



## Stabilized Target Presentation In Rough Sea Conditions

The CH Series is the first of its class to have in its core an integrated stabilizer. In rough seas, the ship tends to move in every direction and its inclination can change, creating echo distortions which cause inaccurate data display. The role of the stabilizer is precisely to compensate for those negative effects and provide accurate data to the user. Thanks to the built-in stabilizer's compensation, the CH Series is able to detect fish that didn't appear originally with the non-stabilized echo.



## Audible Target Detection\*

The CH Series features fish and target audio signals depending on the nature and the size of the detected object. Whether there are air bubbles, big or small fish schools, and seabed, the emitted sound is different. This feature shows its usefulness during long sea trips, as it frees the user from continuously watching the screen. \*Requires Loudspeaker

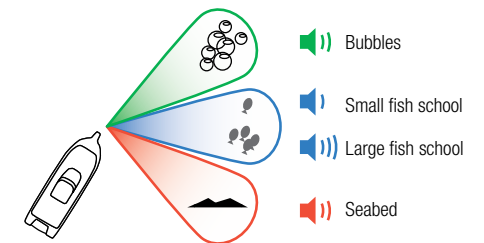


Figure out intuitively what is detected by differentiating their sound with the audible target detection



*Furuno Sonar technology  
delivers a more productive  
fishing operation.*



## Model CH-600

▶▶▶ Spec P117

### 12.1" Dual Frequency Searchlight Sonar

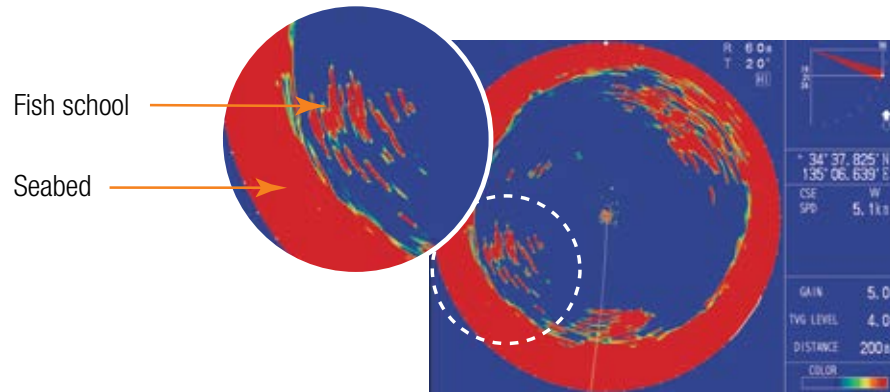
#### KEY FEATURES:

- Two frequencies combined to increase your chances of finding fish (60/153 kHz or 85/215 kHz)
- Incredibly fast training speed, your best ally for finding fish 360° around your boat in only 3.1 seconds when set on 24° scanning step and at 20 m range
- HD LCD with 1024 x 768 XGA\* resolution for detailed echo images and clear view  
\* The display is optimized for this resolution.
- Quick Gain Control allows instantaneous gain adjustment
- Frequency: 60/153, 85/215 kHz
- Audible target detection freeing the user from continuous watch of the display (available with optional Loudspeaker)
- Now available in Black Box configurations
- NEW! Display directly to TZtouch2/TZTouch3 MFDs with Video Converter Kit



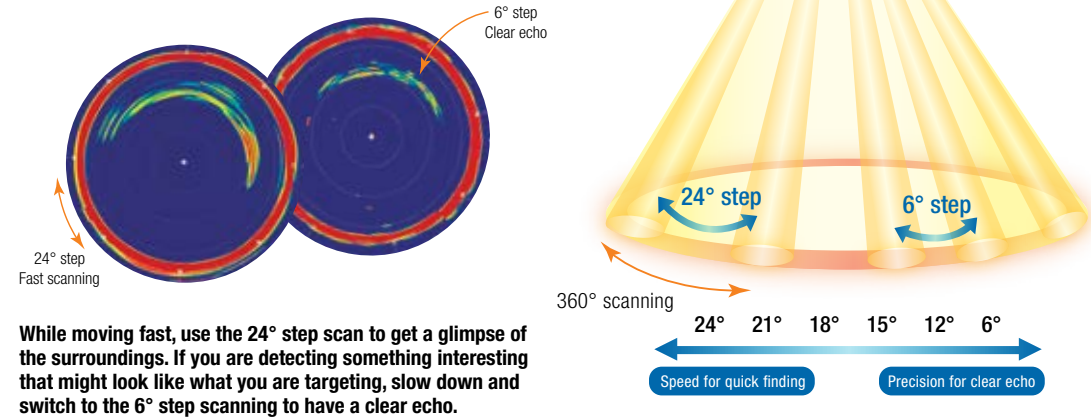
## Advanced Signal Processing for High-Resolution Output

Powerful signal and image processing based on a unique interpolation technology provides images in high resolution. Even if the fish are located near the seabed, different echoes are clearly shown and easy to understand. Additionally, the high resolution echo display gives crisp, clear echoes, which reduces stress on the eyes.



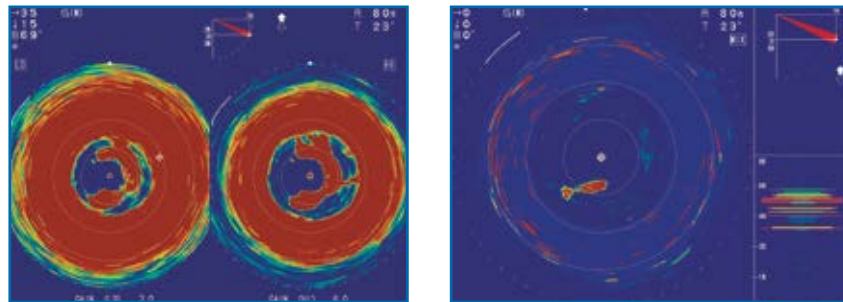
## Ultra-Fast Scanning Speed

This searchlight sonar provides 6 scanning step variations (6, 12, 15, 18, 21, 24) easily switchable for high precision or high scanning speed that can cover 360° in a couple of seconds, depending on the distance of the echoes. Due to its scanning speed, the CH Series can be used at high speeds and still cover a large zone at the same time.



## Dual-Frequencies Reveal Sardines and Other Baitfish

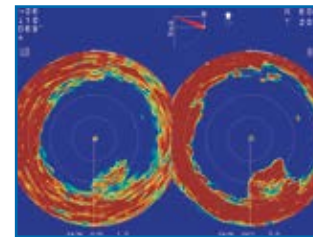
With the Horizontal Dual-Frequency mode, both low and high frequency are used and displayed at the same time in split view. By comparing echo shapes at low and high frequency, it becomes possible to ascertain the actual presence of the fish, even the small ones. Both low and high frequency echoes are overlaid to only show the echoes that matter to the fisherman. It then becomes easy to identify species regardless of their distance to the ship.



**Horizontal Dual-Frequency Mode**  
Pictured: Echoes of Sardine Schools

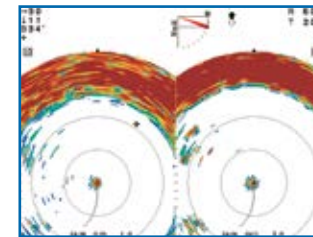
**Horizontal Mix Display Mode**  
Pictured: Echoes of Baitfish

### Horizontal Scan

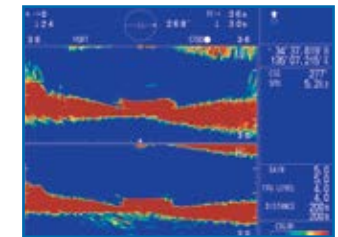


A full circle scan (360 degree), provided by a rotating transmitter, detects fish schools around the vessel. (Horizontal Scan Zoom mode also available)

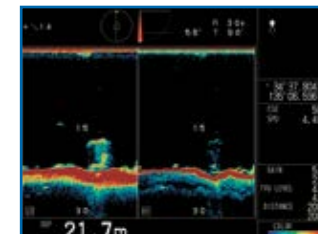
### Horizontal (Zoomed)



### Vertical



The Vertical scan paints the bottom profile within a user-specified vertical plane in any direction.



### Echo Sounder

When fully retracted and with the transducer pointed straight down, the sonar can be used as a fish finder for seabed and fish schools



Optional remote controller provides armchair control of range and gain settings

## Model CSH-8L MARK-2

Spec P118

### Black Box Omni Sonar

#### KEY FEATURES:

- Full-Circle Omni Sonar detects and instantaneously displays schools of fish and underwater conditions
- Black Box configuration allows for a space-saving, flexible installation
- NEW! Video Converter kits allows video directly to TZtouch2 and TZTouch3 MFDs
- Variety of available monitors built to meet the needs of tournament vessels
- The vivid 16-color display assists in recognition of seabed structure, as well as concentration/distribution of fish schools
- CSH-8L MARK-2 scans a full 360 degrees in half a second

## Model CSH-5L MARK-2

Spec P118

### Black Box Omni Sonar

- Various fishing and navigation data\* keep the operator aware of fishing and navigation conditions \* Requires appropriate sensors
- Four user-programmable function keys for quick set up according to fishing conditions or specific functions
- Second display and control unit can be easily connected for a remote second station on the flybridge
- High-power transmitter ensures reliable operation under any conditions
- Narrow beamwidth and enhanced target identification capability
- Transducer frequency:
  - CSH-5L MARK-2: 55 kHz or 68 kHz
  - CSH-8L MARK-2: 85 kHz

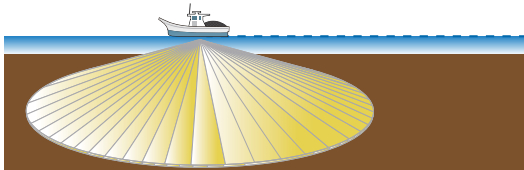
Scan a full  
360 degrees twice  
in a second!



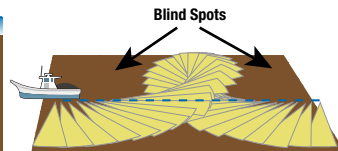
## About Omni Sonar

The transducer arrangement of an Omni Sonar consists of layers of elements, each pointed in a slightly different direction, which allows the Sonar to transmit 360 degrees instantaneously. There is no need to rotate the transducer. On a 1,000 ft range, the CSH-8L MARK-2 Sonar updates the display 360 degrees every 0.54 seconds, while the conventional PPI sonar takes a full 32 seconds to train full circle under the same range/conditions. Because this Sonar scans so quickly, it greatly improves the fishing operation, especially when searching for or following fast swimming fish, and lessens the chance of missing important changes in underwater conditions.

Detection Image of Omni Sonar



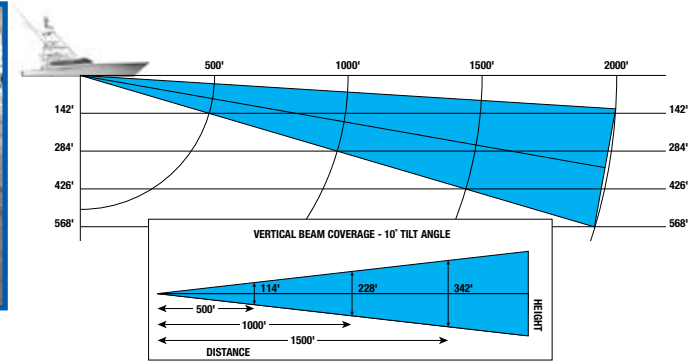
Detection Image of Conventional PPI Sonar



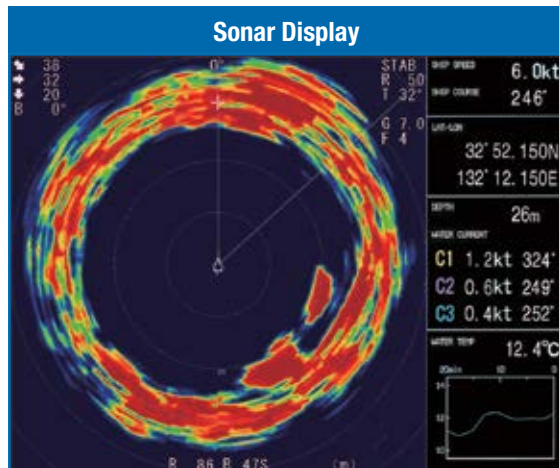
Omni Sonar shows the actual situation 360 degrees around your vessel, and gives all the necessary information as needed. No more blind areas to consider, allowing the operator to concentrate on the tilt, range, fishing area, etc.

## The Successful Fisherman's Secret Weapon!

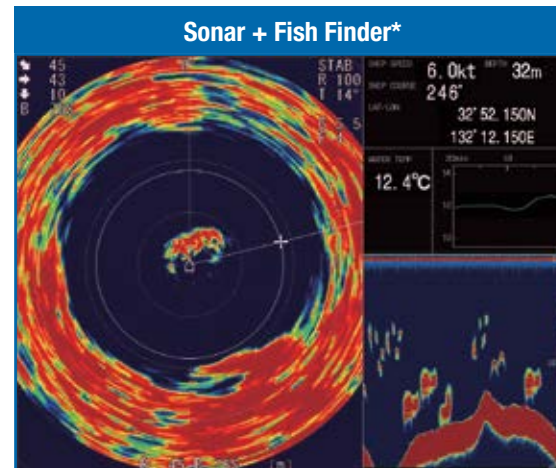
The CSH-5L MARK-2/CSH-8L MARK-2 is a Full Circle Omni Sonar that rapidly detects and displays individual gamefish and schools of baitfish, showing your catch in real time before they're in the spread. A game changer for high-end tournament battlewagons, midwater trawlers, purse seiners, or anyone desiring more successful fishing expeditions. Operating at 85 KHZ, the CSH-8L MARK-2 is a mid-frequency Sonar. Its narrow beamwidth coupled with its enhanced target identification capabilities make it ideal for searching near the vessel or in shallow waters.



## Selectable User-Friendly Operating Modes

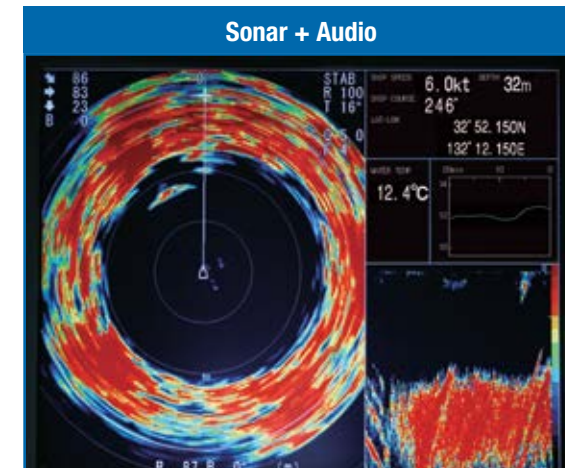


Navigation data can be displayed in the text window, with connection of appropriate sensors. This mode is useful for detecting and tracking schools of fish.



The Sonar picture appears on the left and the signal fed from the Fish Finder at the lower right side of the screen. This mode is suitable for judging fish school concentration.

\* Interface with Fish Finder required.



Sonar picture appears on the left and the audio display at the lower right side of the screen. This mode is useful for analyzing echoes in a desired area.

# Multibeam Sonars



## Model DFF-3D

»»» Spec P92

### Network Multibeam Sonar

#### KEY FEATURES:

- v1.05 Software Update refines default and Time Varied Gain settings to improve fish detection at all ranges
- Outer beam detection range is up to 200 m in a 120-degree swath port to starboard direction\*
- Deep water, main beam penetration directly under the boat is approx. 300 m\*
- Complete set of menus in each display mode
- Easy installation with a variety of transducer options
- Customize the display according to your needs:
  - Depending on the situation and preference, a combination of screen modes can be displayed
- Full control of all features using TZ Professional (Windows OS for PC)



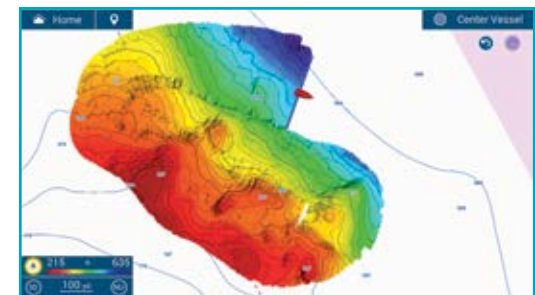
2017-2019, 2021

## PBG (Personal Bathymetric Generator)

Discover new fishing hot spots as you build your own realistic 3D bathymetric charts of the seafloor. Charts are automatically saved directly to your TZT2BB/TZtouch3 so you can go back to your favorite new spots again and again.

DFF-3D MULTIBEAM SONAR	
Frequency	165 kHz
Range Scale	Up to 1,200 m
Detection Range	200 m* (Side beam best performance) 300 m* (Main beam directly under boat)
ACCU-FISH™	N/A
Bottom Discrimination	N/A
Transducer	800 W

\* Depending on bottom type and water conditions.



## A Transducer Option for EVERY Vessel!

With the DFF-3D, there is a transducer to meet the needs of any installation. Thru-Hull, Transom Mount, and Pocket Mount transducer options are available, so the DFF-3D can be utilized on virtually any vessel, with built-in motion sensors to compensate for pitch/roll/yaw. There are even combo transducers that combine DFF-3D with either CHIRP or dual-frequency 50/200 kHz elements, so your Multibeam Sonar can be used in conjunction with a TruEcho CHIRP™ Fish Finder or the built-in TZtouch Fish Finder, requiring only a single transducer!

### Transducer\* (with motion/temperature sensor)



B54 Thru-Hull Mount Transducer

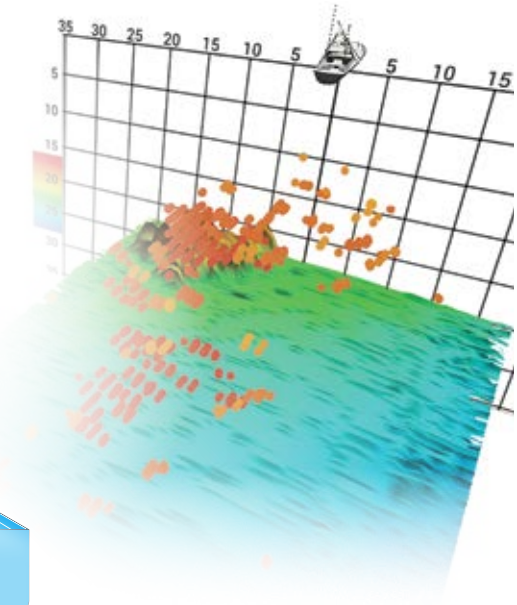
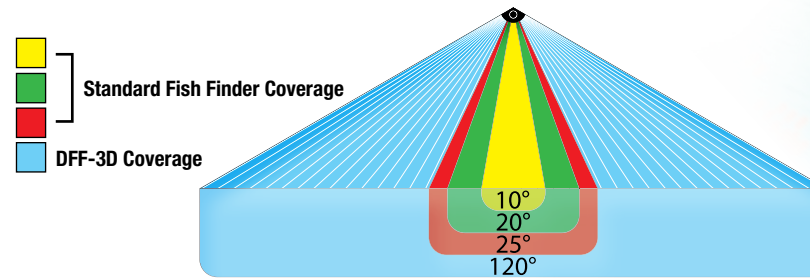


TM54 Transom Mount Transducer

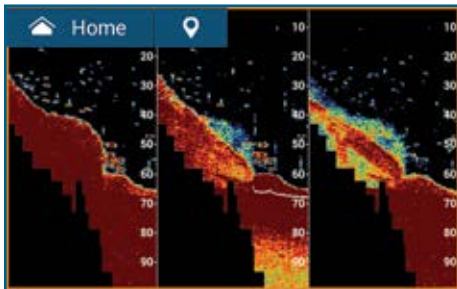
\* For a complete list of transducers, including combo transducers, see page 117.

## Understand Fish Distribution Easily At-A-Glance

You may think you've seen 3D Multibeam Sonar in action, but many of those images begin disappearing as you approach 60 meters (200 feet). Furuno's DFF-3D takes 3D Fish Finding to new depths of over 300 meters (980 feet), with Side Scanning over 200 meters (650 feet). See fish and bottom structure as you've never seen them before, at depths previously unfathomable. The DFF-3D turns your NavNet TZtouch2 or TZtouch3 MFD into a Multibeam Sonar that can see 120-degrees port to starboard, allowing you to view the depth and direction fish schools are moving, while displaying the seabed condition in real time.

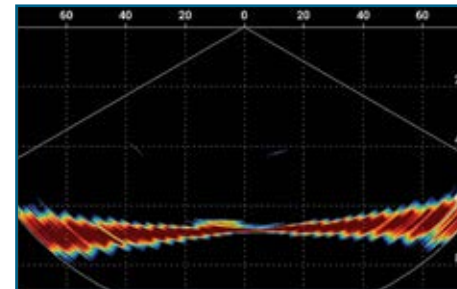


## An Innovative Tool for Exploring the Water Column and Seabed:



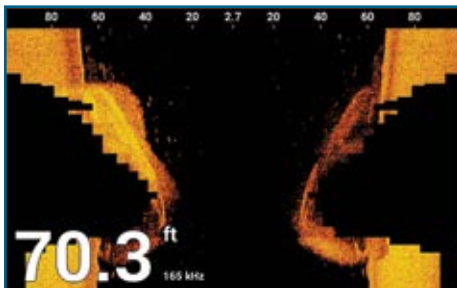
### Triple Beam Sounder

A single beam (middle) or triple beam (middle, left and right) Fish Finder image are displayed simultaneously. The Triple Beam display helps to understand the depth of fish targets and seabed condition under the boat and to port and starboard, as well as distribution of fish under the boat and to each side. Each beam angle and beam width are selectable.



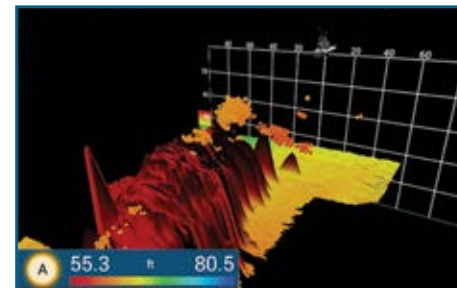
### Cross Section

Cross section displays the real-time sea column echo in 120 degrees port to starboard. This mode aids in instantly understanding the distribution of bait fish and the water column condition, with a detection range of over 650 feet, depending on bottom, water, and installation conditions.



### Side Scan

Side scan clearly displays the shape of structure as a high-definition image to both port and starboard. It is suitable for searching the seabed and understanding the sea floor structure. Outer beam detection range is 200 meters (over 650 feet) in a 120-degree swath port to starboard, a distance you've never seen before!



### 3D History

The 3D sonar history provides an intuitive and easy to understand 3D image of the seafloor, along with fish school icons. This mode is useful in a variety of situations, such as selecting a fishing hot spot and assessing the seabed condition.

# Multibeam Sonars



Model WMB-1320F/1320S/4340/6340

▶▶▶ Spec P119

## S3, F3 and F3X Series Multibeam Sonar

### KEY FEATURES:

- Cost-effective solution for multiple applications
- Choose your own functions with new license options
- TimeZero compatible with optional license
- The 3rd generation WASSP WMB-1320F is designed for fishing and mapping operations, allowing you to maximize your catch while minimizing your time at sea
- The entry-level WASSP WMB-1320S for mapping and survey is now more sensitive, with a higher dynamic range and lower noise level
- Built for fishing and mapping, the WASSP WMB-4340 delivers mapping at over 500 meters, and sounding at over 550 meters depth
- Built for fishing operations, the WASSP WMB-6340 shows fish targets at over 850 meters, with bottom detection at over 1,000 meters depth
- Save bathymetric recording data directly into standard CDX user interface software

- Visit [www.wassp.com](http://www.wassp.com) for complete details

WASSP S/F3/F3X	
Frequency	68-92 kHz (WASSP S) or 136-184 kHz (WASSP F)
Range Scale	Up to 1,000 m
Detection Range	Up to 850 m

\* Depending on bottom type and water conditions.



- 136-184 kHz for WMB-1320F, WMB-1320S, and WMB-4340  
- 68-92 kHz for WMB-6340

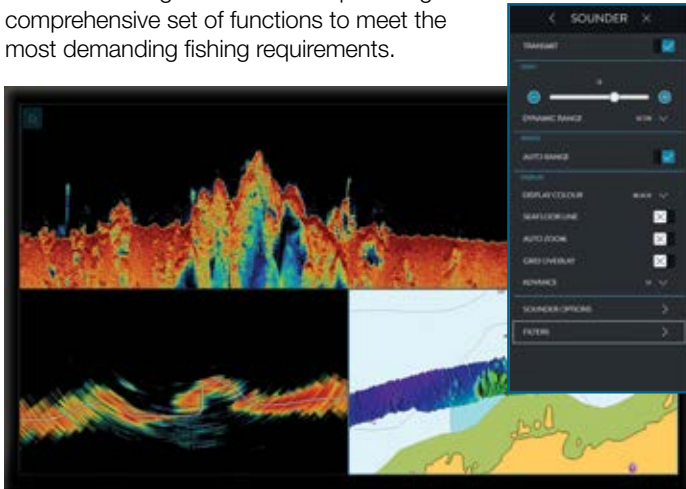
**wassp**<sup>®</sup>  
MULTIBEAM

SEE IT ALL




## New Easy-to-Use Interface

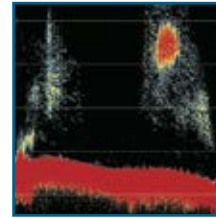
The F3 Series introduced the new simplified software “WASSP CDX” for control, visualization, and data management while still providing a comprehensive set of functions to meet the most demanding fishing requirements.



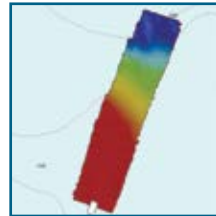
## Various Presentation Modes



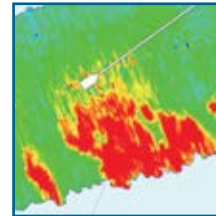
3D Fish Density Overlay



Fish Finder



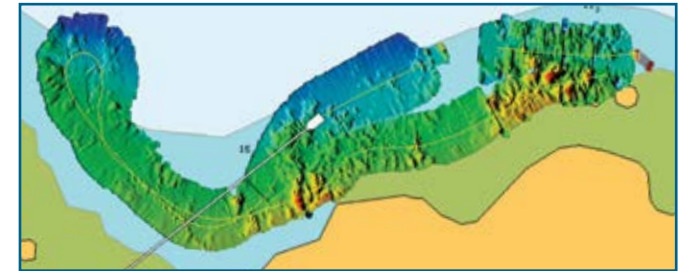
2D Mapping to 500m



Backscatter (Bottom Hardness) at 200m

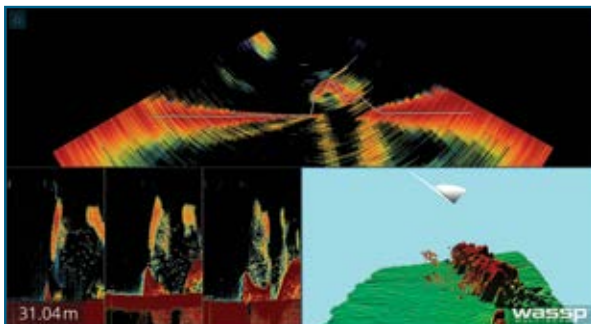
## New Software Seamlessly Blends Data

Through pulse compression and advanced signal processing, WASSP delivers accurate, high-quality data in even the most demanding marine environments. Utilizing the new Version 4 CDX software, all of the new data gathered is seamlessly blended with previously recorded seabed information, resulting in beautiful, accurate mapping with no missing details or misaligned edges from multiple passes. Using the new CDX software algorithm, old and new data can be used to create an enhanced picture of current conditions.



## Generate Your Own Personal Multibeam Chart

The WASSP F3/S3 and F3X series is set to revolutionize inshore fisheries and survey/mapping operations. With Wideband CHIRP technology scanning a 120-degree swath port to starboard using either 112 or 224 beams, WASSP delivers even in the most demanding marine environments, each and every time.



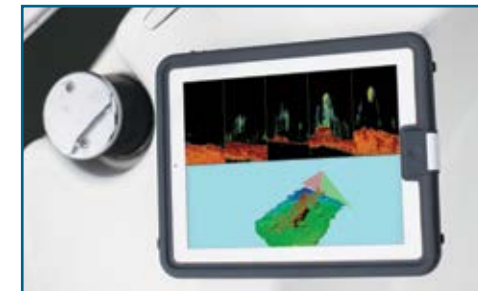
## All-in-One Versatile DRX Transceiver Is Ready for Future Advancements

This innovative all-in-one “Black Box” is not just a robust hardware platform but also introduces cutting-edge technical innovations and incredible versatility for finding your catch, opening up countless new possibilities for your fishing operations.



## Wireless Link to Tender Provides Safe Passage In Poorly Charted Areas

WASSP’s next generation DRX based Multibeam Sonar has taken the important step of going wireless. This wireless link technology allows RHIB’s or tenders to be deployed from larger surface vessels to map seafloor topography, assimilate sub-surface data, and provide a rapid area assessment that is wirelessly transmitted back to the “mothership” in a 3D animation. The result is real-time delivery of unparalleled underwater situational awareness to the ship’s bridge and its decision makers.



# Autopilots



## Model NAVpilot-300

▶▶▶ Spec P121

**Self-Learning Autopilot with Gesture Controller**

### KEY FEATURES:

- Self-Learning and adaptive software; each time the boat goes to sea, the software learns about sea conditions and calculates the best adjustment for smooth steering
- Fantum Feedback™ offers simplified installation (no need for physical rudder feedback unit) while delivering enhanced steering control)
- Volvo Penta IPS, Yamaha Helm Master™, Yanmar, and Seastar VCS compatible
- Easy installation and smart network-based system configuration
- Waterproof Processing Unit (IP55) and Control Unit (IP56)
- NEW optional revolutionary SAFEHELM2 and POWER ASSIST brings unrivaled steering control and comfort at the helm
- Selectable “Economy” and “Precision” Navigation Modes combine adaptive technology, providing fuel and power savings of 2.5% or more\*
- “Precision” provides for tighter course keeping, within 0.01 NM of the set course
- Perfect for inboard/outboard power boats (NAVpilot-300/711C) and sail boats (NAVpilot-711C only)
- Autopilot control available from NavNet TZtouch3/TZtouch2/GP-1871F/1971F

\*Based on Furuno testing and “Scenarios for a Clean Energy Future 2000” - U.S. Department of Energy (<https://www.nrel.gov/docs/fy01osti/29379.pdf>)

## Model NAVpilot-711C

▶▶▶ Spec P122

**Self-Learning Autopilot**

# NAVpilot



NAVpilot remarkable self-learning, adaptive software is developed by collaborative works between FURUNO and FLSI.

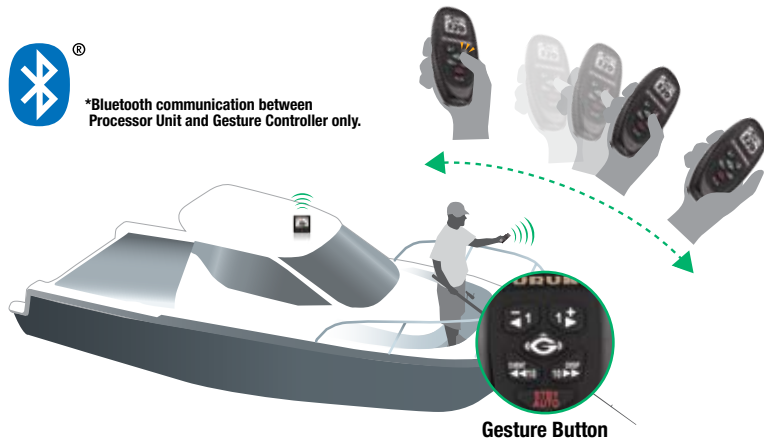


*Kick back, relax, and let NAVpilot steer you to your destination!*




## Just PUSH, POINT and SHOOT (NAVpilot-300 only)

The Gesture Controller is a revolutionary and unique way to steer your boat remotely. By using Bluetooth signals, it is possible to control the Autopilot from anywhere on the boat within 10 meters. Just push, hold the button, point to the desired heading and release to let the Autopilot redirect the boat!



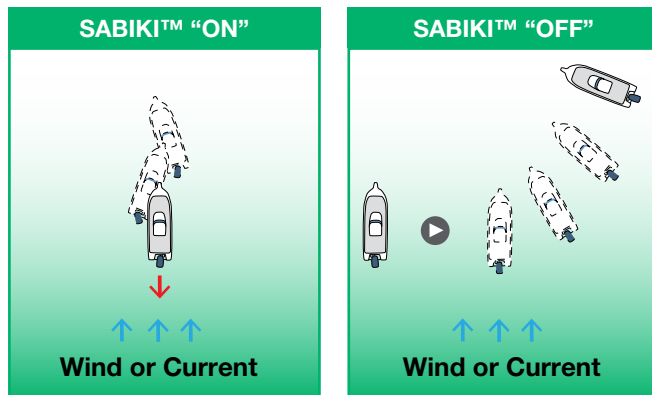
## Several Types of Graphic Displays Available

Customize the data to suit your own preferences with either digital or analog graphics. The NAVpilot-300 and NAVpilot-711C feature a color day/night graphic display, giving you much better sunlight visibility during the day, while not affecting your night vision when the sun goes down.



## SABIKI™ Mode For NAVpilot-300 and NAVpilot-711C

With SABIKI™ mode your NAVpilot-300 or NAVpilot-711C have become even more capable than before. And the best thing is, there is no need to install additional hardware or sensors. SABIKI™ mode is only available on vessels with outboard engines.



SABIKI™ mode is only user selectable if the current speed is below 5 knots. Once SABIKI™ mode is selected, the course can be set with the course knob and the arrow keys.

SABIKI™ mode lets the Autopilot take control while you are drifting astern, so you can focus on fishing instead of steering. Moving astern at a slow pace SABIKI™ mode is uniquely tailored for SABIKI fishing, jigging and bottom fishing. SABIKI fishing requires a bit of technique and whether you just started or have considerable experience, the SABIKI™ mode will help you catch the bait fish needed for the big catch.





## Model FI-70

▶▶▶ Spec P123

### 4.1" Color LCD Instrument/Data Organizer

#### KEY FEATURES:

- Designed to perfectly match NavNet TZtouch2/TZtouch3 and NAVpilot-300/NAVpilot-711C
- Clear 4.1" screen that is viewable even under direct sunlight
- Simple and intuitive interface allows full customization
- Bonded color LCD ensuring condensation free operation, as well as great visibility
- Use legacy wind sensors (FI-5001/FI-5001L) with the analog IF-NMEAFI Converter
- Low power consumption (0.15 A max)
- Simple AIS display through connected CAN bus devices
- Share language and brilliance settings between FI-70s when grouping them together



## For Powerboats and Sailboats Alike!

The FI-70 Instrument/Data Organizer sports a vibrant 4.1" bonded color display that is visible even in the harshest sunlight conditions. Utilizing NMEA2000, external sensors can easily be connected for simple and reliable operation. The FI-70 features an easy to operate user interface. You can customize almost every display property, allowing you to choose the information you want to be displayed, in the way you want to see it!

Whether you own a powerboat or sailboat, the FI-70 will be equally useful with the proper sensors connected. For maximum performance and simple setup, the FI-70 automatically asks you which type of vessel you have, helping to customize operation of the unit.

## Various Display Options Are Available

Day and Night modes are also available for less eye strain. With Day and Night mode, losing your night vision is no longer an issue. Simply change between the two modes with a menu setting.




Heading



Wind (CH AWA/AH TWA)



Engine RPM (Single)



Data Box (Split)



Data box (Single)



Rudder




AIS



Graph



Timer



Roll & Pitch



Highway



Engine RPM (Triple)

## Sensors and Accessory Options

### Model FI-5001/5001L

#### Wind Transducer (L: Long Shaft)

Angle Accuracy:  $\pm 10^\circ$   
 Speed Accuracy:  $\pm 5\%$  (20 kt)  
 PSU: 12 VDC,  $< 40$  mA  
 Transducer cable (option): 30/50 m  
 Short Shaft Length: 51.81 cm  
 Long Shaft Length: 86.61 cm



### Model FI-5002

#### Junction Box

CAN bus backbone x 2 ports  
 CAN bus x 6 ports  
 PSU: 12 VDC,  $< 2$  A



### Model DST-810

#### Depth/Speed/Temp Sensor

Frequency: 235 kHz  
 Cable: 6 m



### Model IF-NMEAFI

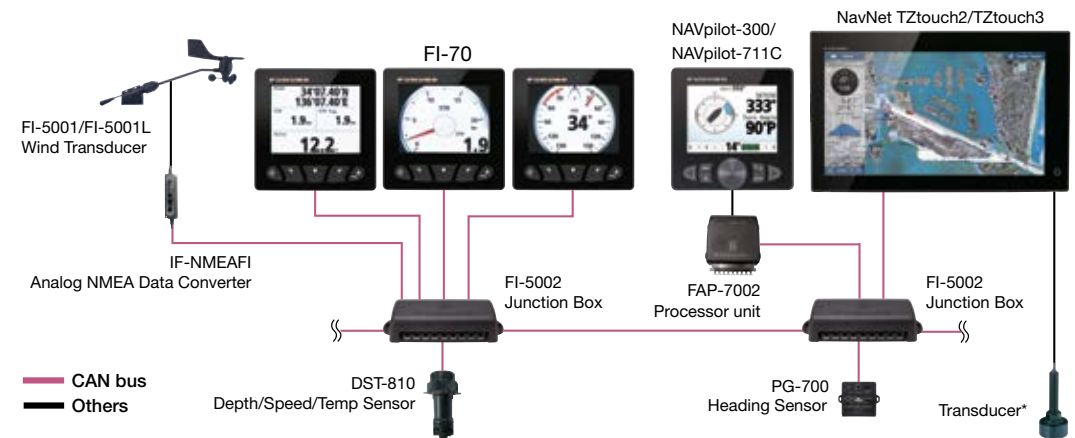
#### Analog NMEA Data Converter

CAN bus x 1 port  
 PSU: 15 VDC,  $< 200$  mA


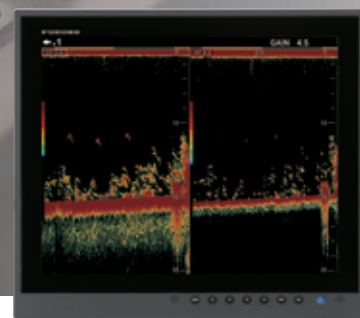
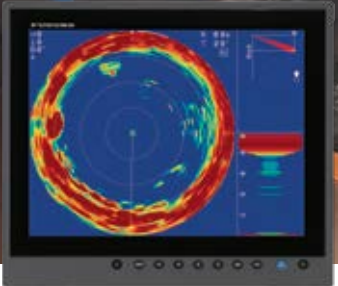




Wind transducer comes with a snap-lock fitting that holds the shaft securely, preventing the sensor from being damaged from excessive vibrations aboard the craft.

## Diagram Setup Example



# Monitors



Model MU-150HD - 15"

Model MU-152 - 15"

Model MU-190 - 19"

Model MU-190HD - 19"

Model MU-231 - 23.1"

**XGA (1024 x 768) Monitor**

**XGA (1024 x 768) Monitor**

**SXGA (1280 x 1024) Monitor**

**SXGA (1280 x 1024) Monitor**

**UXGA (1600 x 1200) Monitor**



## Picture in Picture (PIP)

(MU-150HD/152/190HD/190/231/270W)


Composite video (NTSC/PAL) input is available for displaying video images from an onboard TV/DVD player. For MU-150HD/190HD with more than two composite video inputs, the images in the PIP window automatically switch alternately.



## Slim, Lightweight and Compact

(MU-150HD/190HD/190/231/270W)

The MU Display Series is slim in depth, light weight and is so compact that it fits right into virtually any console. Its space-saving design makes optimum use of your dashboard.



## Waterproof

(MU-150HD/190HD)

The MU-150HD/190HD has a waterproof display and is built to stand up to tough marine conditions when mounted at fly bridge console. The display can be rinsed in water for easy, worry-free cleaning.

## Low Power Consumption

(MU-150HD/190HD/190/231)

Utilizing the latest LED backlight, the MU Display Series delivers sharp, high quality images with bright colors and all at very low power consumption.

# With the introduction of a variety of Black Box products, Marine Displays are becoming more of a necessity than a luxury.

For crystal clear presentation for your Radar, Chart Plotter, NavNet, or other electronics, turn to the unmatched quality and reliability that you depend on from Furuno.

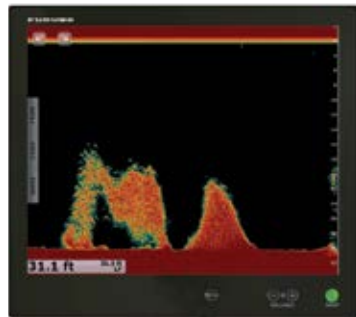
▶▶▶ Spec P125-126

## U.S. Only



Model MU-175T - 17"

SXGA (1280 x 1024) Touch Monitor



Model MU-195T - 19"

SXGA (1280 x 1024) Touch Monitor



Model MU-245T - 24"

HD (1920 x 1080) Touch Monitor



Model MU-270W - 27"

WUXGA (1920 x 1200) Monitor



KEY FEATURES:	MU-150HD	MU-152	MU-190HD	MU-190	MU-231	MU-270W	MU-175T	MU-195T	MU-245T
Crystal clear marine grade monitors for use as main or remote display	✓	✓	✓	✓	✓	✓	✓	✓	✓
Bonded LCD provides clear view in any weather conditions, eliminating concerns such as dew condensation	✓	--	✓	--	--	--	✓	✓	✓
Available in table top or flush mount (Mounting bracket is optional)	✓	✓	✓	✓	✓	✓	✓	✓	✓
Automatic dimmer sensor adjusts the display brightness as lighting conditions change	✓	✓	✓	✓	✓	✓	✓	✓	✓
Customizable input names for easy on-the-fly identification and switching between onboard Radar, Sonar, Sounder, Camera, etc.	✓	✓	✓	✓	✓	✓	✓	✓	✓
Any of the composite inputs are PIP (Picture-In-Picture) capable, with adjustable size and screen location	✓	✓	✓	✓	✓	✓	✓	✓	✓
Power ON/OFF automatically by DVI signal	✓	✓	✓	✓	✓	✓	✓	✓	✓
1,000 cd/m <sup>2</sup> brightness provides superior visibility even in direct sunlight	✓	--	✓	--	--	--	✓	✓	✓
Built-in scaler allows various resolutions	VGA to SXGA	VGA to SXGA	VGA to SXGA	VGA to SXGA	VGA to UXGA	SVGA to WUXGA	VGA to SXGA	VGA to SXGA	SVGA to HD
Selectable inputs include RGB analog, DVI (Digital Video Interface) and Composite	✓	✓	✓	✓	✓	✓	✓	✓	✓
Multi-Touch Control - compatible with NavNet TZtouch/TZtouch2/TZtouch3	--	--	--	--	--	--	✓	✓	✓

# Remote Displays



## Model RD-33

►►► Spec P127

### 4.3" Remote Display

#### KEY FEATURES:

- 4.3" Sunlight Viewable color LCD
- Maximum visibility under various ambient conditions, at night, and under direct sunlight (brightness of LCD is 700 cd/m2)
- Enhanced data legibility thanks to large characters and high-resolution display
- Full-screen single box presentation down to six-way split screen presentation available
- Supports both CAN bus and NMEA0183 interfaces
- Two independent CAN bus input and output ports incorporated for daisy chain networking
- Internal NMEA0183/CAN bus conversion capability available
- Straightforward operation compatible with NavNet Series



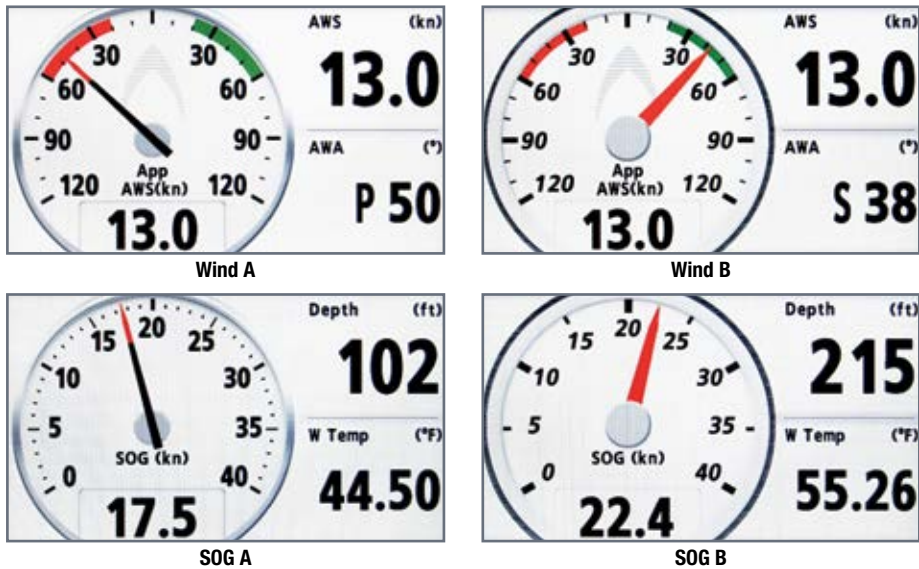
## See All Your Data - The Way YOU Want It

The RD-33 is a navigational data organizer that allows the operator to select the perfect way to display data from interfaced equipment, such as GPS, Chart Plotter, Radar, Fish Finder, Autopilot, Instruments, and other sensors, including engine information. The high-contrast, color 4.3" LCD may be installed in a compact space, remote from its data sources. The screen is impressively bright, remarkably crisp, and easy to read. Various display modes are available, including Speedometer, Highway, and Text. The Text mode presents up to six of the most necessary types of data. The display layout can be customized for your specific needs. This versatile product can also be added to a NavNet system, displaying a variety of navigation data from the CAN bus network.

## New and Improved Look and Feel

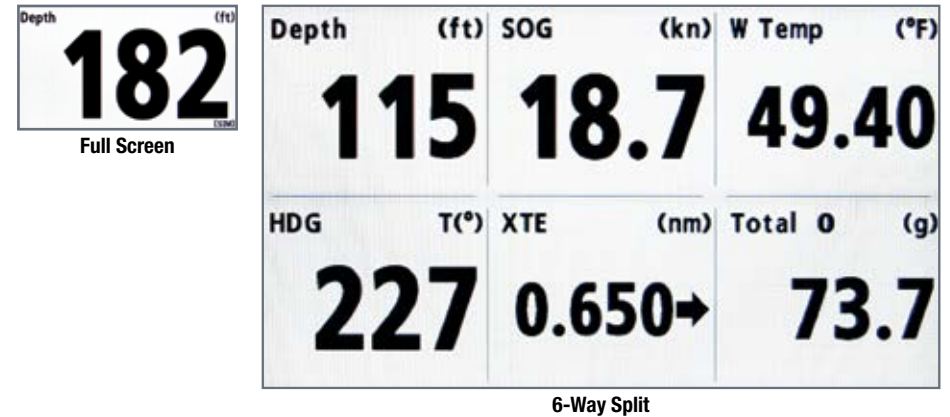
The RD-33 features a visually appealing fresh new look, combining easy access with user functionality. Thanks to the bright, high-resolution LCD, the RD-33 provides an easy-to-read display to monitor information from remote equipment, through an intuitive graphical user interface.

## Display Options In Two Different Styles



## Customizable Split-Screen Presentation

You can customize the view to display the information in the format that works best for you. The RD-33 allows you to split the screen in up to six separate segments and provides graphical or numerical representations of environmental changes to facilitate navigation.



### Model RD-50

>>> Spec P127

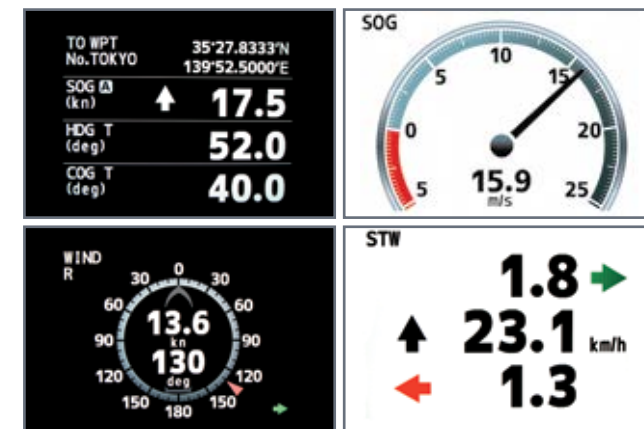
#### 8.4" Remote Display

#### KEY FEATURES:

- 8.4" Sunlight Viewable color LCD, viewable under direct sunlight at wing console
- Digital/graph/analog displays available
- Display orientation of up to 4-way split screen
- Adjustable background color for both day and nighttime use
- Up to 10 displays can be connected with a daisy chain cable, with display brilliance able to be tuned from one dimmer controller

## Versatile and Bright Data Display

The RD-50 is an 8.4" Color LCD remote display unit that displays a wide variety of data from onboard sensors. The RD-50 has 3 display modes: digital, analog, and graph. Up to 10 displays can be connected with a daisy chain cable. The display brilliance of all units connected in this way can be centrally controlled from 1 dimmer controller.



# Satellite Compasses



*The perfect heading solution  
for any vessel installation, even  
where the view of satellites may  
sometimes be obstructed!*



## Model SCX-20

▶▶▶ Spec P129

**NMEA2000 Satellite Compass™**

## Model SCX-21

▶▶▶ Spec P129

**NMEA0183 Satellite Compass™**

### KEY FEATURES:

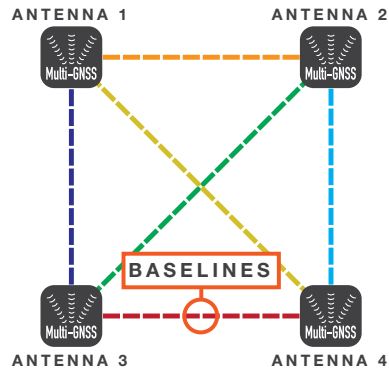
- Perfect for NavNet TZtouch2/TZtouch3, NAVpilot-300/711C, Sonar and WASSP installations
- Outputs accurate Time, Position, Heading, COG/SOG, ROT, Roll/Pitch/Heave, 3-Axis Speed, Air Temperature, and Air Pressure data
- Unprecedented heading accuracy for Radars, Sonars, and Navigation
- Utilizes four Multi GNSS (GPS, QZSS, GLONASS, Galileo) antennas
- 1.0 degree heading accuracy, 0.02 knot speed accuracy
- Lightweight antenna - only 1 kg!

MODEL	SCX-20/SCX-21
Heading Accuracy	1.0° rms (static), 0.5° rms (dynamic)
GPS Fix	5 m approx. (2 drms, HDOP < 4)
MSAS Fix	4 m approx. (2 drms, HDOP < 4)
WAAS Fix	3 m approx. (2 drms, HDOP < 4)
Follow-up Rate	45°/sec
Setting Time	60 secs approx.




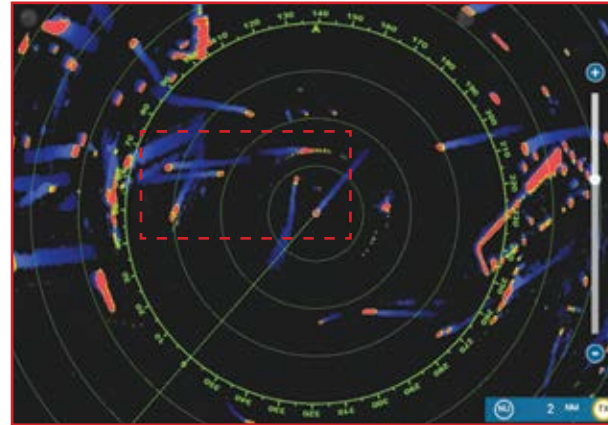
## Revolutionary Baseline Architecture!

Utilizing four separate GNSS Antennas for the ultimate in responsiveness, the SCX-20 and SCX-21 set a new standard for reliable and accurate heading for all of your marine electronics. Traditionally, a Satellite Compass™ uses one baseline between two antennas to calculate heading, while the SCX-20/21's four antennas can calculate heading information using any one of the six baselines drawn between the four antennas. The unprecedented quad-antenna design of the SCX-20 and SCX-21 makes them capable of calculating extremely accurate heading, pitch, roll, and heave information. They are the perfect heading solution for complex vessel installations where the view of satellites may sometimes be obstructed.



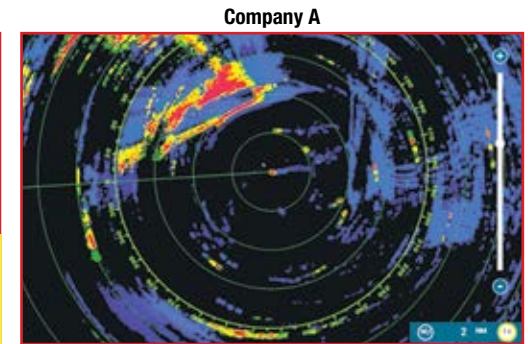
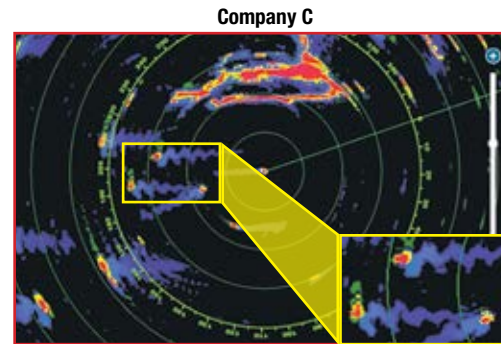

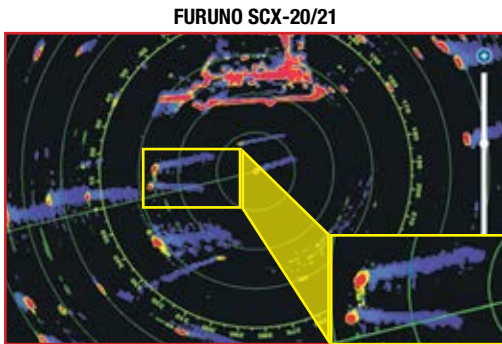
## True Motion Echo Trails for Radar/Chart Plotters

True echo trails are available when the SCX-20 or SCX-21 is connected to a capable Furuno Radar, helping to determine own ship's movement as well as the movement of other vessels. Accurate speed and heading data ensures that target trails are displayed smoothly and accurately, without the jagged, zig-zag appearance common to a Satellite Compass™ with a higher degree of deviation.



## Radar Echo Trail Zig-Zag Domination

When connected to the SCX-20/21, the Radar's echo trails hold steady and clearly depict an accurate echo trail thanks to the SCX-20/21's amazing accuracy. Company A's Satellite Compass™ fails to uphold a steady heading, making echo trails virtually unintelligible. Company B's heading accuracy fluctuates by +/- 3° with a slower update, causing an echo trail that has a wide zig-zag pattern. Company C's heading accuracy fluctuates by +/- 5° with a faster update, causing an echo trail that is indistinguishable and confusing.



**MORE ACCURATE** SCX-20/21 < COMPANY B < COMPANY C < COMPANY A **LESS ACCURATE**

# Satellite Compasses



## Model SC-33

▶▶ Spec P128

### NMEA2000 Dome Satellite Compass™

#### KEY FEATURES:

- Heading accuracy of 0.4°
- 3-Axis speed monitoring
- NMEA2000 Certified
- NavNet TZtouch2/TZtouch3 Series compatibility
- Multi-GNSS with GPS, Galileo, GLONASS, QZSS satellite network
- Strong against multipath, high-reliability
- Works perfectly with TIMEZERO software
- Free from regular maintenance due to solid-state design

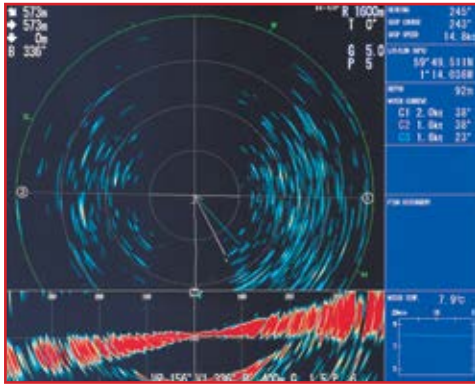
MODEL	SC-33
Heading Accuracy	0.4°
GPS Fix	10 m (95%)
GNSS Fix	3 m (95%)
Follow-up Rate	45°/sec
Setting Time	1 min
Antenna Unit	Dome

## Sleek, Fast, and Accurate!

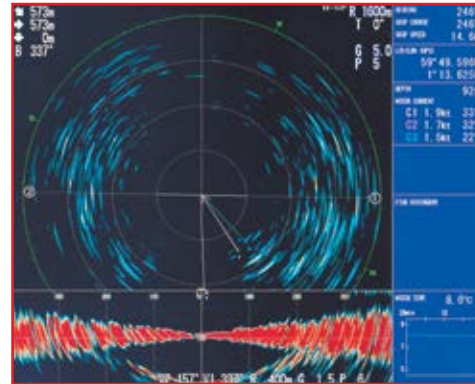
The SC-33 Satellite Compass™ provides highly accurate heading information for navigation equipment such as Radar, Plotter, Autopilot, Fish Finder, and Sonar. With its compact GNSS antenna and built-in processor, it can be used for a wide variety of applications on any type of vessel. This all-in-one system delivers incredibly accurate heading, roll/pitch/heave, GPS position, SOG (Speed Over Ground), COG (Course Over Ground), and ROT (Rate Of Turn) data.

## Revolutionary 2-Antenna and Rate Sensor System

In order to calculate roll & pitch data, a Satellite Compass™ requires two vectors. The SC-33 employs a dual GNSS antenna system that calculates a single vector while a 3-axis rate gyro and acceleration sensors add the second vector. This configuration enables the SC-33 to calculate highly-accurate roll and pitch data without using a third sensor.



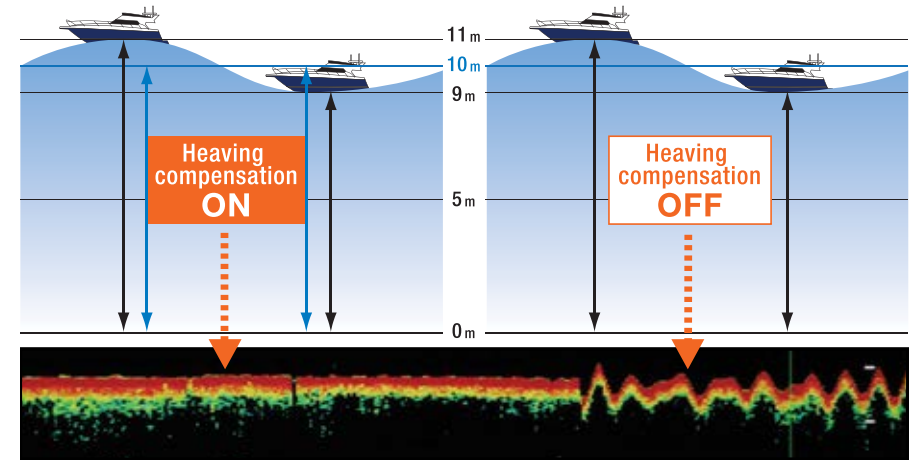
BEFORE Stabilization



AFTER Stabilization

## Heaving Compensation for Fish Finders

Even in heavy seas, accurate heave compensation from the SC-33 enables Fish Finders, such as the FCV-1150 or NavNet TZtouch2/TZtouch3, to show you an unwavering presentation of the seabed, without the undulations caused by sea conditions.



# Satellite Compasses



SC-703 for SC-70



SC-1303 for SC-130



## Model SC-70

▶▶▶ Spec P128

### Satellite Compass™

#### KEY FEATURES:

- Tri-sensor antenna that provides highly-accurate heading for all your vessel's navigation electronics: Autopilot, Radar, ARPA, Scanning Sonar, Current Indicator, Chart Plotter, ECDIS, Autopilot, and more
- Utilizes GNSS such as GPS, Galileo, and GLONASS for high precision
  - SBAS (Satellite Based Augmentation System) compatible (EGNOS, WAAS, MSAS)
- Provides precise data for SOG, COG, ROT, and L/L
- Speed on 3-axis (bow, stern, and longitudinal) for safe navigation and berthing
- IMO type-approved as THD, GPS, and ROTI compliant with the IEC and ISO standards
- Rapid follow-up rate 40°/s (twice the IMO high speed craft requirement, 20°/s)
- Maintenance free and no recurring costs, as there are no mechanical parts
- Super short attitude fixing time - 90 sec (dependent on equipment location)
- Easy to retrofit when using existing antenna cabling<sup>1</sup> (For SC-50/55/60/110/120)
- Precision Pitch/Roll data in Analog<sup>2</sup> and Digital formats for Vessel Stabilization, Sonar, etc.

<sup>1</sup>: Requires the LAN\_CNV kit, available as an optional extra.

<sup>2</sup>: Requires the IF-NMEASC, available as an optional extra

## Model SC-130


▶▶▶ Spec P128

### Satellite Compass™

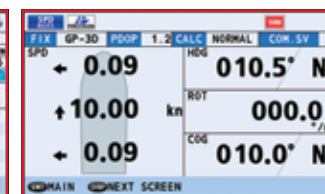
MODEL	SC-70	SC-130
Heading Accuracy	0.4° rms	0.25° rms
GPS Fix	10 m approx.	
DGPS Fix	5 m approx.	
WAAS Fix	3 m approx.	
Follow-up Rate	0.1°/s, 0.01°/s, or 0.001°/s Rate-of-Turn (From Menu)	
Setting Time	3 mins	4 mins
Antenna Unit	Dome	Open

## Bow & Stern Monitoring for Safe Berthing


The Satellite Compass™ provides a variety of data, including GPS Position, SOG (Speed Over Ground), COG (Course Over Ground), ROT (Rate Of Turn), and 3-axis speed (bow, stern, and longitudinal). All of this data assists with critical maneuvers, such as berthing. The Satellite Compass™ is maintenance-free - a great asset for any vessel - and connects easily into the existing shipboard network via Ethernet connection.



GPS Integrity Mode



Navigational Data



Speed Mode



### Model PG-700

▶▶▶ Spec P127

#### Integrated Heading Sensor

#### KEY FEATURES:

- Provides highly-accurate heading data
- Black Box type fluxgate magnetic sensor
- CAN bus interface incorporated
- Can be mounted on either the bulkhead or the floor, thanks to the standard L-bracket



### Easy Mounting with L-Bracket

PG-700 can be mounted on either a bulkhead or the deck using the standard L-bracket. Thanks to the versatility in design, facing the PG-700 towards the bow is a breeze.



### Model PG-500

▶▶▶ Spec P127

#### Integrated Heading Sensor

#### KEY FEATURES:

- Inexpensive heading sensor with the highest accuracy and stability in this class of equipment
- Automatic correction for local magnetic variation with an appropriate GPS Navigator or manual correction with an optional Remote Display RD-33
- High stability for a solid-state rate gyroscope
- Compact waterproof housing with visible status indicators for simple installation
- Three heading data output ports: two IEC/NMEA0183 ports, one AD-10 port incorporated



### Maintenance-Free Heading Solution

Furuno's PG-500 is a rate compensated heading sensor that incorporates innovative electromagnetic compass technology for highly-accurate and stable readouts of your ship's heading. The sensor detects terrestrial magnetism and produces compass data that can be utilized in NMEA0183 and Furuno AD-10 formats. Typical applications include true Radar echo trail and true motion, Autopilots, Chart Plotters, scanning Sonars and more. These sophisticated components are contained within a rugged, compact case. Unique design elements make the PG-500 virtually maintenance-free and easy to install.



## Model FA-40

▶▶▶ Spec P130

### AIS Receiver

#### KEY FEATURES:

- Enhances safe navigation by receiving critical navigation information from local AIS-equipped vessels
- NMEA2000 output to NavNet TZtouch MFDs and compatible devices
- Serial output for integration with various Radar, Chart Plotter systems, and PCs for added redundancy and installation flexibility
- Compatible with NavNet Vx2/TZtouch2/TZtouch3



### All-Condition Collision Avoidance

The FA-40 Automatic Identification System (AIS) Receiver provides real-time information about AIS-equipped vessels to your NavNet, AIS-ready Chart Plotter, navigation software or Radar. The information is graphically presented allowing you to monitor and avoid AIS-equipped vessels in your area. The information that the FA-40 receives includes the vessel name and call sign, position, course, speed over ground, and other useful information. Since AIS targets can be received even if they are not within line of sight, the FA-40 enhances situational awareness in congested waterways, limited visibility, or heavy sea conditions, and gives the navigator much more information about AIS equipped vessels.

The FA-40 has one NMEA2000 and one NMEA0183 port. This provides simple and easy connection to NavNet systems, AIS-capable Radar, Chart Plotters, and TimeZero. The FA-40 will work with virtually any marine VHF antenna. An optional VHF signal splitter is offered to allow the FA-40 to work with an existing VHF radio antenna installation.



### Model FA-70

▶▶▶ Spec P130

#### Class B+ AIS Transceiver

#### KEY FEATURES:

- Fully satisfies the technical standards for Class-B AIS, IEC 62287-1
- Receives both Class-A and Class-B AIS information
- Outputs data to NavNet TZtouch2/TZtouch3
- Flexible integration with various AIS-compatible Radar and Chart Plotters
- Switchable, high-speed SO-TDMA and CS-TDMA
- Internal Antenna Splitter



## Accurate Information Exchange

The FA-70 is a Class-B+ AIS that transmits your vessel information at higher power & faster rates than typical Class B units for added awareness. SO-TDMA and CS-TDMA guarantees an AIS time slot allocation, making you visible in congested waters. It complies with IMO MSC.140(76) Annex 3, A.694, ITU-R M.1371-2 and DSC ITU-R M.825-3. It also complies with IEC 60945 (EMC and environmental conditions). The FA-70 consists of a transponder unit with GPS antenna. A VHF antenna is required and should be supplied separately. The transponder contains a VHF transmitter, two TDMA receivers on two parallel VHF channels, interface, communication processor, and internal GPS receiver. The internal GPS is a 12-channel all-in-view receiver with differential capability. It also gives position, COG, and SOG.



### Model FA-170

▶▶▶ Spec P130

#### Class A AIS Transponder

#### KEY FEATURES:


- Complies with IMO MSC.74(69) Annex 3, IMO MSC.302(87), A694, ITU-R M. 1371-5 and DSC ITU-R M.825; It also complies with IEC 61993-2 (Type testing standard) and IEC 60945 Ed. 4 (EMC and environmental conditions)
- Displays information about AIS-equipped ships, as well as coastal stations and Aids to Navigations within VHF coverage
- Outputs AIS data to NavNet TZtouch/TZtouch2/TZtouch3, Radar, and other navigational equipment for collision avoidance support



2018-2019

## Collision Avoidance Made Easy!

Displays symbols for AIS-equipped ships, base stations, AIS-SART's and more. When you select a specific target, the information about the ship (MMSI [or name, when available], heading, SOG, COG, etc.) is displayed.



- |                                |                               |
|--------------------------------|-------------------------------|
| ✓ Own ship symbol              | ⊕ Aid to Navigation (virtual) |
| △ Target                       | ⊗ AIS-SART/AIS MOB/EPIRB-AIS  |
| [△] Selected target            | ✈ SAR aircraft                |
| ⬠ Aid to Navigation (physical) | ⚓ SAR vessel                  |
| ◇ Aid to Navigation (physical) |                               |



\*FM-4800 only

## Model FM-4800

>>> Spec P131

### Marine VHF Radiotelephone with built-in AIS Receiver

#### KEY FEATURES:

- Built-in AIS Receiver for situational awareness and collision avoidance
- Built-in 72 channel GPS Receiver (FM-4800)
- 25 W/1 W output power
- Class D DSC with Distress, Individual, and All Ship calls
- 30 W PA/Loud Hailer with automatic fog signals and listen back
- NMEA2000 and NMEA0183 networking
- ATIS mode available for inland waterway
- Pre-programmed frequency band for USA, Canadian, and International marine channels, plus 10 weather channels where available
- Initiate DSC calls directly from NavNet TZtouch2/TZtouch3 Series MFD when connected via NMEA2000
- Dual Station with optional handset
- Up to 3 Handsets/Speakers connectable (FM-4850)
- Water protected (Transceiver, Microphone and Handset all IP67)

## Model FM-4850

>>> Spec P131

### Black Box Marine VHF Radiotelephone with built-in AIS Receiver

## Built-In GPS (FM-4800)

Built-in Hi-Sensitivity 72 channel GPS with internal antenna which eliminates external GPS antenna and its wiring requirements.

## Built-In AIS Receiver

When connected to a MFD or chart plotter that can read and display AIS data, the built-in AIS Receiver will enhance your safety at sea by providing vital information for situational awareness and collision avoidance.

## Loud Hailer/Fog Horn

15 W/30 W max. PA/Loud Hailer having 8 automatic fog/warning signals and a listen-back capability allowing for two-way communication.



Optional Speaker SP-4800



Optional Handset HS-4800

## Dual Station

The optional Handset HS-4800 supports all the functionality of the FM-4800 and works as a second station. Intercom function is also supported.





### Model FM-8900S

▶▶▶ Spec P132

#### VHF Radiotelephone (simplex/semi-duplex)

#### KEY FEATURES:

- Semi-duplex 25 W VHF radiotelephone with built-in Class A DSC and CH70 watchkeeping receiver
- Fully meets GMDSS carriage requirements for SOLAS ships
- Meets the ITU recommendation on digital selective calling system for use in the Maritime Mobile Service, ITU-R M.493-14 or later
- Easy to read, high-contrast 4.3" bright color LCD
- Improved noise reduction and speaker for superb voice quality
- Quick access to CH16: Press the CH16 key on the keypad to switch to Radiotelephone display and select CH16 instantly
- Easy channel selection with rotary control or direct keypad input
- Automatic entry of own ship position and time through the interfaced GPS receiver
- ATIS signal transmission available for inland waterways
- Replay of the latest received voice call, which is automatically recorded, for 120 seconds



### Model FS-1575/2575

▶▶▶ Spec P133

#### MF/HF Radiotelephone

#### KEY FEATURES:

- FS-1575 150 W MF/HF Radio
- FS-2575 250 W MF/HF Radio
- MF/HF Radiotelephone with DSC facility
- Fully meets GMDSS carriage requirements for SOLAS ships operating in A3 and A4 sea areas
- Meets the new ITU recommendation on digital selective calling system for use in the Maritime Mobile Service, ITU-R M.493-14
- High-contrast 4.3" bright color LCD (480 x 272 pixels)
- Capable of distress, safety, and routine communication
- Instant selection of 256 user-specified channels with a rotary knob or direct keypad input
- Quick access to DSC message composition using dedicated keys on the control unit
- Quick access to dedicated functions in the menu operation using numeric keypad





Optional Intercom

## Model LH-5000

▶▶▶ Spec P134

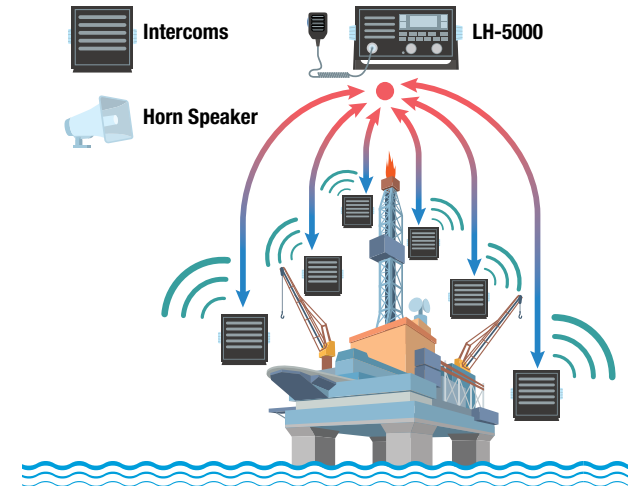
### Loud Hailer

#### KEY FEATURES:

- Two powerful 30 W hailer outputs (1 forward/1 aft)
- Listen Back feature for two-way communication
- Eight automatic fog/warning signals
- Up to 6 intercoms for onboard communication and PA (5 W each)
- Built-in high quality speaker
- Bright LCD for easy operation
- Flush mount capability
- Water protected main unit, microphone and intercoms speakers

## 8 Channel Public Announcement

With 2 hailers and 6 intercoms providing a total of 8 possible channels, you can now coordinate any action even on a big ship or facility.





### Model NX-300

▶▶▶ Spec P134

#### NAVTEX Receiver

#### KEY FEATURES:

- Paper-free Navtex Receiver
- Selectable frequency for both international and domestic/local Navtex messages
- Uninterrupted reception of Navtex messages
- Memory for up to 28,000 characters
- High contrast 4.5" Silver Bright LCD
- Nav data display when connected to external GPS
- Automatic selection of the Navtex station according to position when connected to external GPS
- Low power consumption
- Memory backup with long-life lithium battery

## Maintain Situational Awareness

Monitor navigational warnings, meteorological warnings, search and rescue information and other data for ships sailing within 200-400 N.M. of shore.



#### Message List

- A Navigation warning
- B Meteorological warning
- C Ice report
- D Search/Rescue Info/Piracy & Armed Robbery
- E Meteorological forecast
- F Pilot message
- G AIS service message
- H Loran-C message
- I Reserved - presently not used
- J Differential omega message
- K Other electronic navigational aid and system message



#### Nav Data

- L Navigational warning (additional)
- M-Y Reserved – presently not used
- V Notice to Fishermen (US only)
- Z QRU (no message on hand)



### Model FAX-30

▶▶▶ Spec P135

#### Black Box Weather Facsimile Receiver

#### KEY FEATURES:

- Cost effective paperless weather fax and Navtex Receiver
- Connect directly to a NavNet display or through an Ethernet hub
- Connect to a PC equipped with Ethernet
- Selectable display colors: 8 gray tones, monochrome, blue shades, pink and black, red and blue
- Web browser navigation on PC, no proprietary software required
- Print images and messages from PC and printer
- Store a maximum of 12 weather fax images (depending on file size)
- Navtex messages can be retrieved in a table listing of up to 130 stored files
- Stored images/messages can be shown at any time
- 320 user programmed channels
- Noise rejection for clear image
- Thumbnail view for easy selection of stored images



## Connect via PC or NavNet Display

Furuno's FAX-30 is a Black Box unit that connects directly to a NavNet display or an Ethernet hub with a single Ethernet cable. If it is connected to an Ethernet hub that has multiple NavNet displays attached, each of those displays will have access to the FAX-30. On a PC, the images and information are displayed by simply using your Web Browser. There is no complicated proprietary software to install or learn. Combine the new FAX-30 with NavNet's true color Radar and you have the ultimate in weather tracking.



PC not supplied



## Model FELCOM501

>>> Spec P136

### INMARSAT FleetBroadband

#### KEY FEATURES:

- IP handsets and Incoming Bell (FB-3001 option) can be integrated through Ethernet; Multiple IP handsets can be incorporated into the network using the switching hub
- IP-PBX incorporated; Comprehensive selection of telephone exchange functions available, i.e., internal communication lines, incoming call routing, group call function, etc.
- Built-in NAT router facilitates smooth network integration to the Internet
- Wide variety of security settings available, i.e., firewall, IP filter, etc.
- No dedicated software required for configuration setup (web server function incorporated); Configuration setup can be done using a web browser
- Supports PPPoE to facilitate automatic dial-up connection/disconnection via applications

## Model FELCOM251

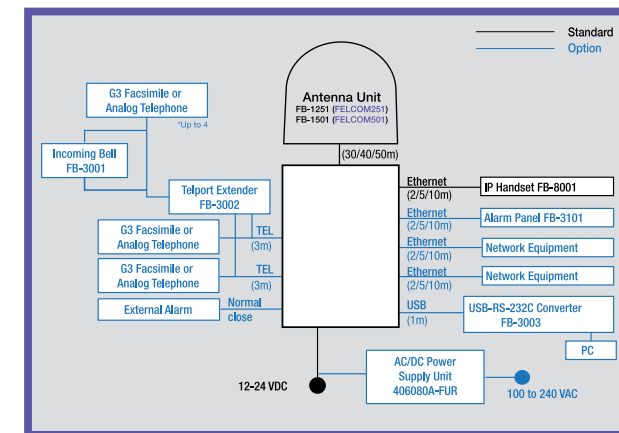
>>> Spec P136

### INMARSAT FleetBroadband

#### Equipment List:

MODEL	FELCOM251	FELCOM501
<b>Standard</b>		
1. Antenna Unit	FB-1251	FB-1501
2. Communication Unit	FB-2001	
3. IP Handset	FB-8001	
<b>Option</b>		
Incoming Bell	FB-3001	
Analog Telephone	GEMINI 9333B4	
G3 FAX	FAX2840JP/2840	
AC/DC Power Supply Unit	406080A-FUR-001	

## Fleet Broadband System Configuration



A vessel needs to notify Inmarsat Satellite of which spot beam area the vessel is located in. This way, the Inmarsat Satellite can transmit the spot beam to the vessel's location.

INMARSAT FleetBroadband	
Max. Communication Speed	up to 432 kbps (FELCOM501) up to 284 kbps (FELCOM251)
Voice	available
FAX	available (3.1 k audio)
SMS	available
Service area	Global coverage (with exception of extreme polar regions)
Billing	pay-as-you-go

Ku-Band	
Max. Communication Speed	Up to 4 Mbps*
Voice	Available (VoIP)
Service area	Regional coverage provided by multiple service providers (seamless roaming possible without any roaming surcharge)
Billing	Fixed Flat Fee

\* For faster service, consult with your nearest distributors.



Stay connected through SafeComNet™  
Seamless broadband communications for ocean-going fleets

### LCR (Least Cost Routing)

LCR is the process of selecting the path of communications traffic based on cost, allowing for automatic selection of the most cost-efficient communication line available. It is possible to set VSAT, which is charged by monthly fixed flat rate, as the default communication means, and switch over to "pay-as-you-go" FleetBroadband whenever the VSAT line is out. This way, total cost for communication can be reduced.

### Traffic Control

Traffic control is the control of onboard network traffic to optimize performance of communication. This can be achieved by setting order of priority for data to be handled (Quality of Service: QoS), and restricting the volume of communication at a time, and applications to be used, as well as access to certain content.

### Firewall

A firewall is designed to permit or deny network transmissions to protect networks against unauthorized access by malware from the public Internet, i.e., computer viruses and keyloggers, while permitting legitimate communications to pass.



### IP Routing

IP routing is a set of protocols to facilitate IP connection between onboard network and the public Internet.

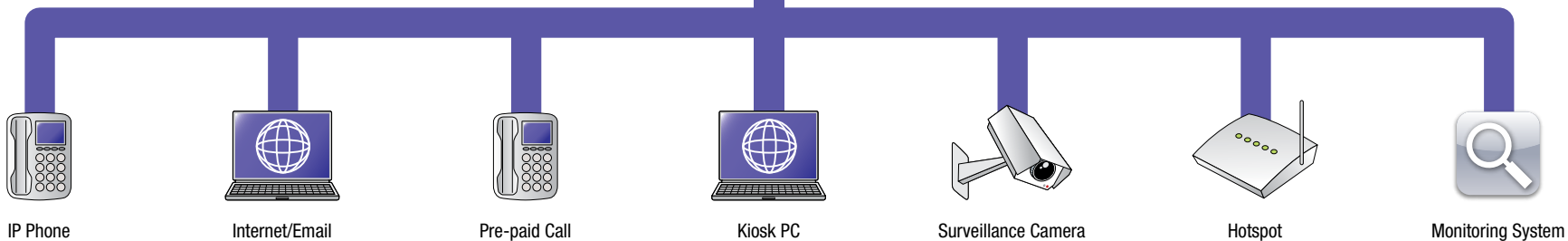
### VPN

VPN (Virtual Private Network) is a secure way of connecting to onshore office network from a remote location, using the Internet. Since encryption is applied to the communication, the network data packets can be transported privately, preventing unauthorized users from reading the private network packets. This way, the same network environment as onshore offices can be constructed onboard vessels. Compared with using exclusive circuit services to construct secure network between vessels and onshore offices, VPN has the advantage of reducing communication cost.

### IP PBX

IP PBX is a PBX for IP telephones utilizing IP network, unlike PABX commonly used for analog telephone network. The system is designed to interoperate with the conventional PABX, onboard public addresser system as well as VoIP of Inmarsat and VSAT.

## Onboard LAN Network





# Specifications

*Subject to change without notice.*

<b>NavNet Series</b> .....	<b>86</b>	<b>Autopilot</b> .....	<b>121</b>
<b>Radar</b> .....	<b>97</b>	<b>Instrument</b> .....	<b>123</b>
<b>GPS/Chart Plotter</b> .....	<b>108</b>	<b>Monitors</b> .....	<b>125</b>
<b>Fish Finder</b> .....	<b>113</b>	<b>Remote Display</b> .....	<b>127</b>
<b>Sonar</b> .....	<b>117</b>	<b>Compass</b> .....	<b>128</b>
<b>Multibeam Sonar</b> .....	<b>119</b>	<b>Communications</b> .....	<b>130</b>

**NavNet TZtouch3 MFDs**

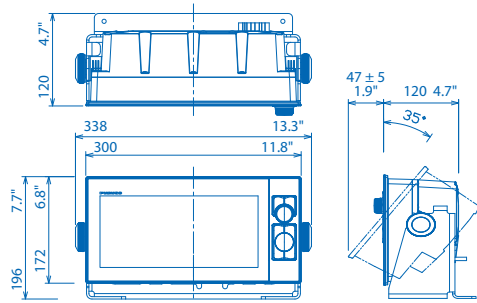
MODEL	TZT9F	TZT12F	TZT16F	TZT19F
<b>DISPLAY UNIT</b>				
Type	Color TFT multi touch IPS LCD			
Screen Size	9" Wide	12.1" Wide	15.6" Wide	18.5" Wide
Screen Resolution	WXGA 1280 x 720	WXGA 1280 x 800	FHD 1920 x 1080	FHD 1920 x 1080
Screen Brightness	1000 cd/m2 (typical)	900 cd/m2 (typical)	1000 cd/m2 (typical)	900 cd/m2 (typical)
Display Colors	16,770,000 colors (Chart Plotter), 64 colors (Radar/Fish Finder)			
Language	Bulgarian, Chinese, Danish, English (USA/UK), Finnish, French, German, Greek, Italian, Japanese, Norwegian, Portuguese, Russian, Spanish, Swedish			
<b>GPS/WAAS</b>				
Receiver Type	GPS: 72 channels, SBAS: 1 channel (C/A mode, WAAS)			-
Receiving Frequency	L1 (1575.42 MHz)			-
Time to First Fix	100 s (cold start)			-
Accuracy	10 m (GPS), 7 m (MSAS), 3 m (WAAS)			-
Position Update Interval	100 ms or 10 Hz			-
<b>CHART PLOTTER</b>				
Cartography	MapMedia mm3d chart (C-MAP/Navionics/NOAA) and CMOR capable (U.S. only)			
Memory Capacity	30,000 user points, 30,000 points for ship's tracks, 200 planned routes (500 points per route)			
Alarms	Anchor Watch, XTE, Depth*, Speed, Sea Surface Temperature*, Trip Distance, Fuel Gauge* (*external data required)			
<b>RADAR</b>				
Display Modes	Head-up*, North-up *Heading input required.			
Echo Trails	Interval: 15 s, 30 s, 1 min, 3 mins, 6 mins, 15 mins, 30 mins and continuous (Heading input required)			
Target Tracking	100 ARPA Targets (Radar dependent) with fully automatic target acquisition (Heading input required)			
Radar Alarms	Guard Zone, CPA/TCPA, Trigger, Video, Azimuth, Heading Line			
<b>FISH FINDER</b>				
Transmit Frequency*	CW: 50/200 kHz, CHIRP: 40 kHz to 225 kHz *TZT9F Single-Channel CHIRP only			
Transducer	300/600 W or 1 kW* *Matching box MB1100 required for some transducers.			
Display Range	2 to 1,200 m; shift 0 to 1,200 m			
Extension Mode	ACCU-FISH™, A-Scope, Auto (Fishing/Cruising), RezBoost™, Bottom Discrimination, TruEcho CHIRP™ with compatible transducer			
Picture Advance	8 steps: x4, x2, x1, 1/2, 1/4, 1/8, 1/16, stop			
Fish Finder Alarms	School of fish, School of fish for bottom lock			
<b>INTERFACE</b>				
NMEA2000	1 Port			
Input	065280, 126992/993/996, 127237/245/251/257/488/489/505, 128259/267, 129025/026/029/330/038/039/040/041/291/538/540, 129793/794/798/801/802/808/809/810, 130306/310/311/312/313/314/316/577/578, 130817/818/820/822/823/826/827/828/880			
Output	126992/993/996, 127250/251/257/258, 128259/267/275, 129025/026/029/033/283/284/285, 130306/310/311/312/313/314/316			
NMEA0183	1 Serial Output Port			
Output	AAM, APB, BOD, DBT, DPT, GGA, GLL, GNS, GSA, GSV, RMB, RMC, RTE, TTM, VDM, VTG, WPL, XTE, ZDA			
LAN	1 Port (100 BASE-TX)	2 Ports (100 BASE-TX)		
USB	1 Port (USB 2.0) for control unit	1 Port (USB2.0) for touch monitor and control unit	1 Port (USB 2.0) for touch monitor and control unit: 1 Port USB output	
Video I/O	-	Input: 2 Ports (NTSC/PAL) Output: 1 Port (HDMI 720p)	Input: 2 ports (NTSC/PAL) and 1 port HDMI 1920 x 1080p or less (progressive only) Output: 1 port(HDMI 1080p)	
AUX I/O	2 Ports (Event Switch and External Power Switch)			
SD Card Slot	1 Slot (Micro SDXC, rear)			
Wireless LAN	IEEE802.11b/g/n, Transmit frequency: 2.412 to 2,462 GHz, 11dBm max			
Transducer Connection	1 Port x MJ10 pin	1 Port x MJ12 pin for transducers, 1 Port x MJ7 pin for DI-FFAMP		
<b>ENVIRONMENT</b>				
Temperature (IEC60945)	-15°C to +55° C			
Relative Humidity	93% or less at +40° C			
Waterproofing	IP56			
<b>POWER</b>				
	12-24 VDC			
	2.6 - 1.3 A	2.3 - 1.2 A	4.3 - 2.2 A	4.7 - 2.3 A

# Drawings - NavNet TZtouch3

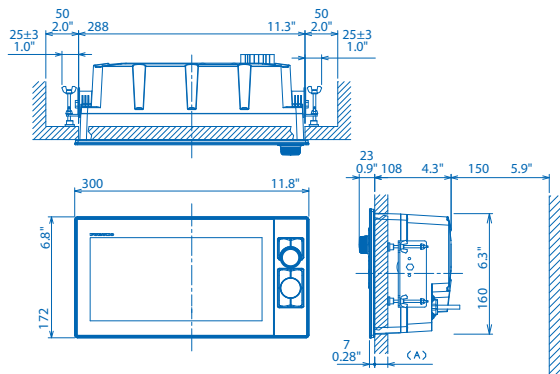
Refer to Online manual for more details. For illustration purposes only; not drawn to scale. \*Bracket is optional

## TZT9F

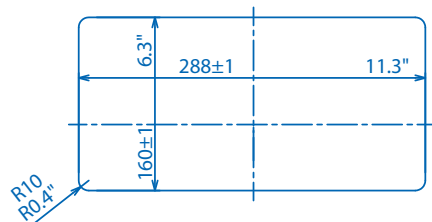
Multi Function Display (Tabletop Mount) TZT9F\* 3.5 kg 7.7 lb



Multi Function Display (Flush Mount) TZT9F 3.3 kg 7.3 lb

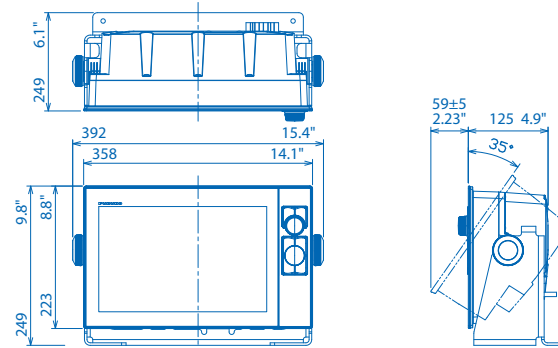


Multi Function Display Flush Mount TZT9F Cutout Dimension

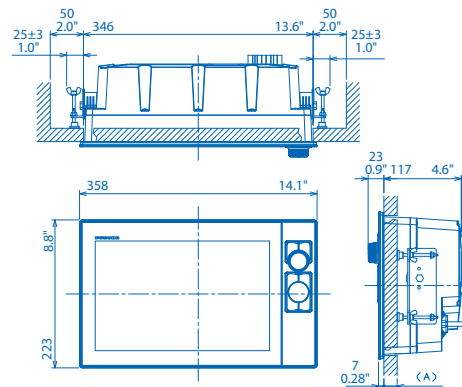


## TZT12F

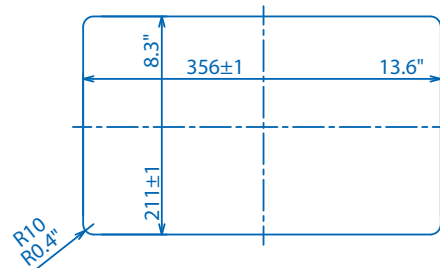
Multi Function Display (Tabletop Mount) TZT12F\* 5.6 kg 12.3 lb



Multi Function Display (Flush Mount) TZT12F 5.1 kg 11.2 lb

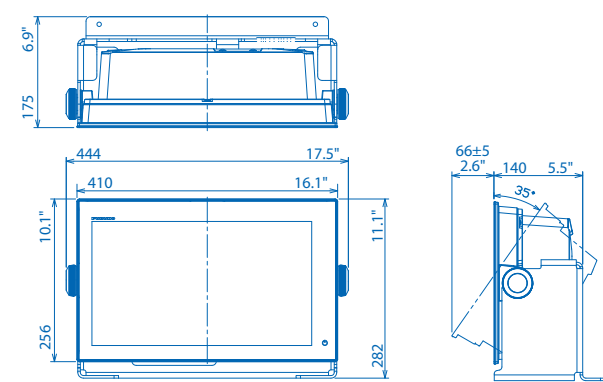


Multi Function Display Flush Mount TZT12F Cutout Dimension

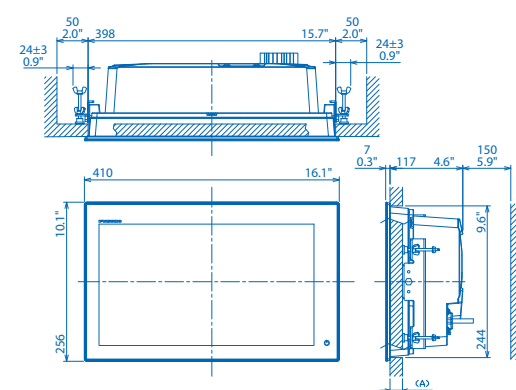


## TZT16F

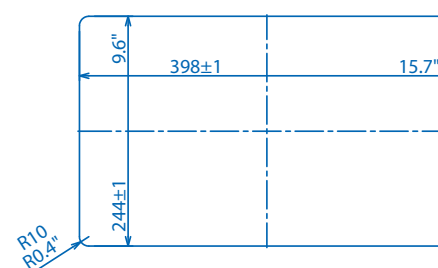
Multi Function Display (Tabletop Mount) TZT16F\* 6.7 kg 14.7 lb



Multi Function Display (Flush Mount) TZT16F 5.9 kg 13.0 lb



Multi Function Display Flush Mount TZT16F Cutout Dimension

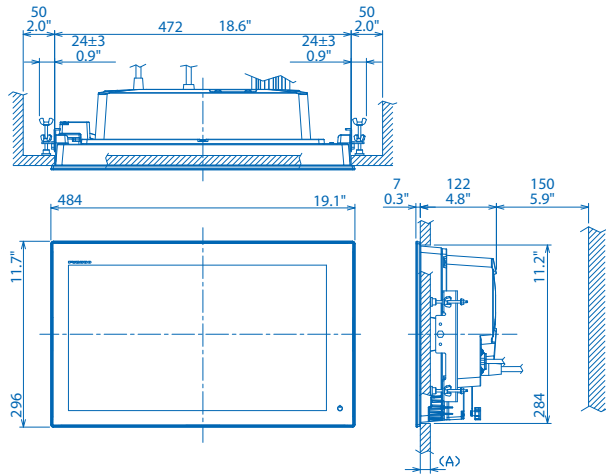




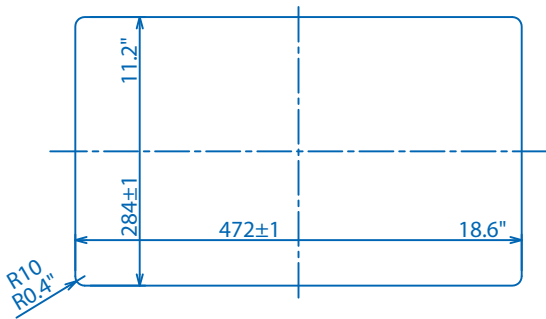
# Drawings - NavNet TZtouch3 Continued

## TZT19F

Multi Function Display (Flush Mount) TZT19F 7.8 kg 17.2 lb

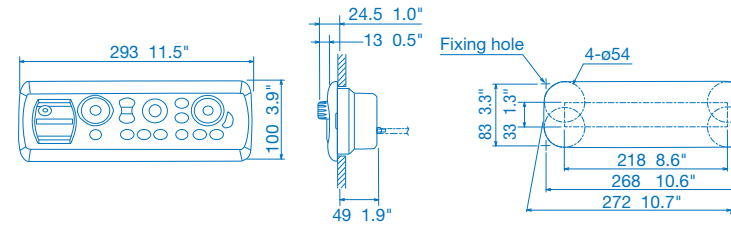


Multi Function Display Flush Mount TZT19F Cutout Dimension

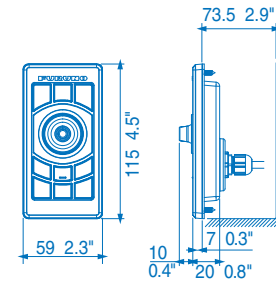


## Controllers and Storage

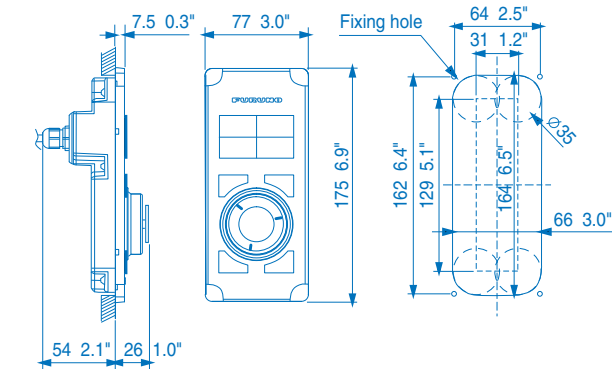
Control Unit MCU-005 (option) 1.0 kg 2.2 lb



Remote Control Unit MCU-002 (option) 0.14 kg 0.3 lb

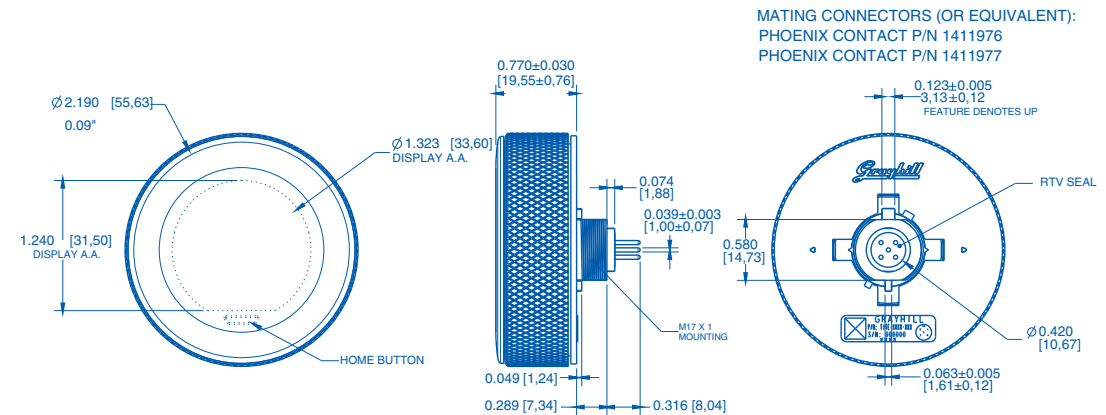


Remote Control Unit MCU-004 (option) 0.4 kg 0.9 lb



Touch Encoder Unit TEU001B/S (option, U.S. and Canada only)

0.12 kg 0.26 lb



**NavNet TZtouch2 MFDs**

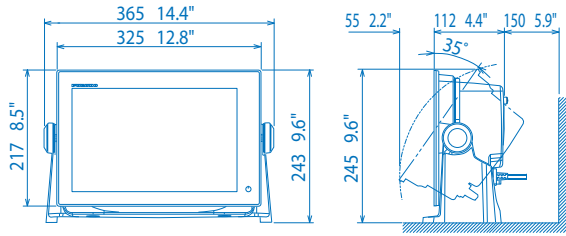
MODEL	TZTL12F	TZTL15F	TZT2BB
<b>DISPLAY UNIT</b>			
Type	Color TFT multi touch LCD		Requires optional color LCD, Recommended color LCD with touch panel control
Screen Size	12.1" Wide	15.6" Wide	Dependent upon display selected
Screen Resolution	WXGA 1280 x 800	FWXGA 1366 x 768	FHD 1920 x 1080 (recommended), XGA 1024 x 768, SXGA 1280 x 1024
Screen Brightness	1300 cd/m2 (typical)	1000 cd/m2 (typical)	Dependent upon display selected
Signal Interface	-		Picture: HDMI, Extended HDCP Touch Panel: USB 2.0, Windows® 7 multi-touch
Language	Chinese, Danish, English (USA/UK), Finnish, French, German, Greek, Italian, Japanese, Norwegian, Portuguese, Russian, Spanish, Swedish		
<b>GPS/WAAS</b>			
Receiver Type	GPS: 56 channels, SBAS: 1 channel (C/A mode, WAAS)		-
Receiving Frequency	L1 (1575.42 MHz)		-
Time to First Fix	100 s (cold start)		-
Tracking Velocity	999 kn		-
SBAS	WAAS, EGNOS, MSAS		-
<b>ACCURACY</b>			
Internal Antenna	GPS: 10 m Max, WAAS: 3 m Max, MSAS: 7 m Max		-
<b>CHART PLOTTER</b>			
Cartography	MapMedia mm3d chart (C-MAP/Navionics/NOAA) and CMOR capable (U.S. only)		
Memory Capacity	30,000 user points, 30,000 points for ship's tracks, 200 planned routes (500 points per route)		
Alarms	Anchor Watch, XTE, Proximity, Depth, Temperature, Speed, etc.		
<b>RADAR</b>			
Display Modes	Head-up*, North-up *Heading input required.		
Echo Trail	Interval: 15 s, 30 s, 1 min, 3 mins, 6 mins, 15 mins, 30 mins and continuous (heading input required)		
Target Tracking	30 Targets*, 100 Targets* (NXT or X-Class) *Heading input required.		
<b>FISH FINDER</b>			
Transmit Frequency	50/200 kHz		
Transducer	600 W or 1 kW* *Matching box MB1100 required for some FURUNO transducers.		
Display Range	2-1, 200 m, shift: 0-500 m		
Extension Mode	RezBoost™*, ACCU-FISH™*, Bottom Discrimination*, A-Scope, Auto (Fishing/Cruising), Bottom Zoom, Bottom Lock *Compatible transducer required		
Picture Advance	8 steps: x4, x2, x1, 1/2, 1/4, 1/8, 1/16, stop		
<b>INTERFACE</b>			
NMEA2000	1 Port		
Input	059392, 059904, 061184, 060928, 065280, 126208, 126720, 126992, 126996, 127237, 127245, 127250, 127251, 127257, 127258, 127488, 127489, 127505, 128259, 127267, 129025, 129026, 126029, 126033, 126038, 126039, 126040, 126041, 126291, 126538, 126540, 129793, 129794, 129798, 129801, 129802, 129808, 129809, 129810, 130306, 130310, 130311, 130312, 130313, 130314, 130316, 130577, 130578, 130817, 130818, 130820, 130822, 130823, 130826, 130827, 130828, 130880		
Output	059392, 059904, 061184, 060928, 126208, 126464, 126720, 126992, 126993, 126996, 127250, 127251, 127257, 127258, 128259, 128267, 128275, 129025, 129026, 129029, 129033, 129283, 129284, 129285, 130306, 130310, 130312, 130313, 130314, 130316, 130821, 130822, 130823, 130827		
NMEA0183	1 Integrated Output Port		
Output	AAM, APB, BOD, DPT, DBT, GGA, GLL, GNS, GSA, GSV, RMB, RMC, RTE, TTM, VTG, WPL, XTE, ZDA	CUR, DPT, GGA, GSV, HDG, HDT, MDA, MTW, MWW, RSA, ROT, VDM, VHW, VTG, XDR, ZDA	
LAN	1 Port (100 BASE-TX)		3 Ports (100 BASE-TX)
USB	1 Port (USB2.0)		5 Ports (USB2.0)
Video I/O	Input: 2 Ports (NTSC/PAL), Output: 1 Port (HDMI 1280 x 720p)		Input: 2 Ports (NTSC/PAL), 1 Port (HDMI, FHD 1920 x 1080p, SXGA 1280 x 1024p, XGA 1024 x 768p) Output: 2 Ports (HDMI, FHD 1920 x 1080p, SXGA 1280 x 1024p, XGA 1024 x 768p)
AUX I/O	1 Port (External Event/MOB Input/Operator Fitness/Alarm Output)		1 Port (External Event/MOB Input/Power switch/Alarm Output)
SD Card Slot	1 Slot (Micro SDXC, rear)		2 Internal Slots (SDXC card - supports up to 256 GB)
Wireless LAN	IEEE802.11b/g/n, Transmit frequency: 2.4 GHz band		
Transducer Connection	1 Port		
<b>ENVIRONMENT</b>			
Temperature (IEC60945)	-15°C to +55° C		
Waterproofing	IP56	Processor: IP22, Switch Box: IP56, Control Unit (optional): IP56	
<b>POWER</b>			
	12-24 VDC		
	3.0-1.5 A	3.6-1.8 A	2.6-1.3 A

# Drawings - NavNet TZtouch2

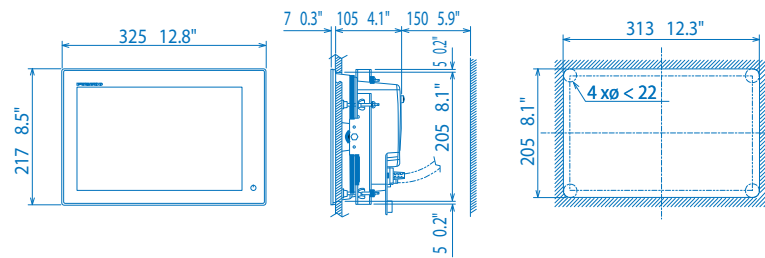
Refer to Online manual for more details. For illustration purposes only; not drawn to scale.

## TZTL12F

Multi Function Display (Tabletop Mount) TZTL12F 3.8 kg 8.4 lb

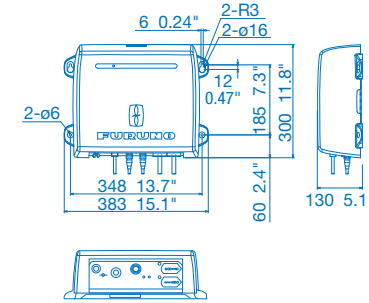


Multi Function Display (Flush Mount) TZTL12F 3.7 kg 8.2 lb



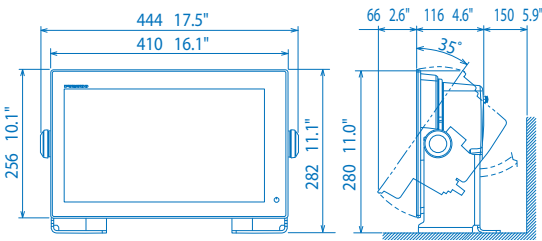
## TZT2BB

Multi Function Display Black Box TZT2BB MPU-004 3.9 kg 8.6 lb

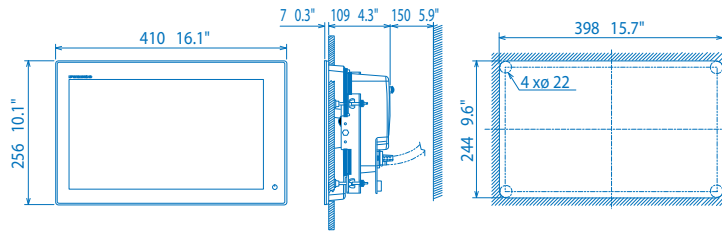


## TZTL15F

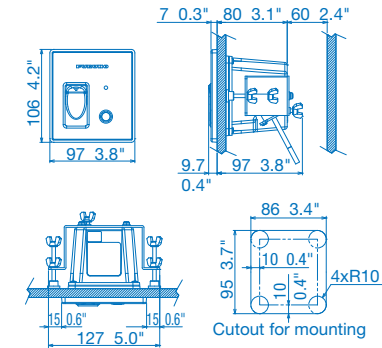
Multi Function Display (Tabletop Mount) TZTL15F 5.5 kg 12.1 lb



Multi Function Display (Flush Mount) TZTL15F 4.9 kg 10.8 lb

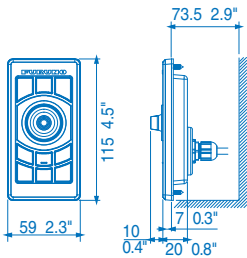


TZT2BB Switch Box PSD-003 0.75 kg 1.7 lb

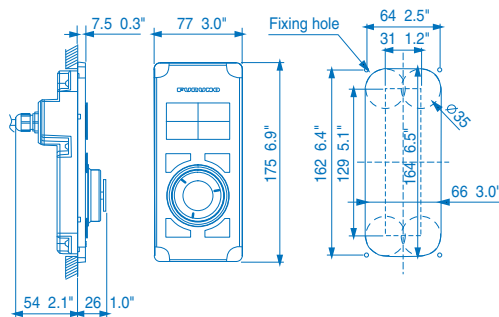


## Controllers and Storage

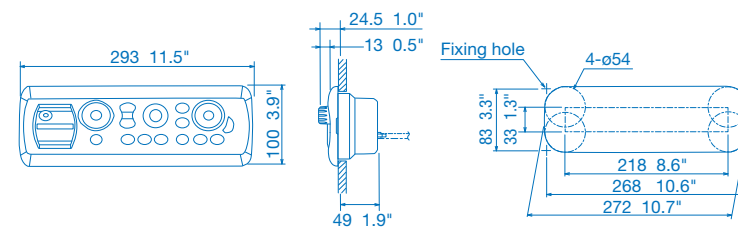
Remote Control Unit  
MCU-002 (option) 0.14 kg 0.3 lb



Remote Control Unit MCU-004 (option) 0.4 kg 0.9 lb



Control Unit MCU-005 (option) 1.0 kg 2.2 lb



## NavNet Series Network Fish Finders

MODEL	BBDS1	DFF1-UHD	DFF3
<b>TRANSCIVER &amp; DISPLAY</b>			
Display Modes	Single (50 or 200 kHz), Dual (50 and 200 kHz), Bottom-lock, Bottom-Zoom, AC-CU-FISH™*, Bottom Discrimination*, Marker Zoom, A-scope *Compatible transducer required	Single (High or Low frequency), Dual (Both High and Low frequencies), Bottom-lock, Bottom-Zoom, ACCU-FISH™*, Bottom Discrimination*, Marker Zoom, A-Scope *Compatible transducer required	Single (high or low), Dual (high and low), Bottom-lock, Bottom-Zoom, ACCU-FISH™*, Marker Zoom, A-scope *Compatible transducer required
Frequency	Dual frequency 50/200 kHz	Dual frequency 30-70 kHz and 175-225 kHz	The synthesized transducer works with dual frequencies between 28 and 200 kHz
Broadband (CHIRP)	N/A	Yes	N/A
Range Scale	Max. 1,200 m	Max. 1,200 m	Max. 3,000 m
<b>ENVIRONMENT</b>			
Temperature	-15°C to +55° C		
Waterproofing	IP20	IP55	IP20
<b>POWER SUPPLY</b>			
	12-24 VDC		
	12 W, 1.1-0.4 A	30 W, 2.8-1.4 A	30 W, 2.8-1.4 A
<b>TRANSDUCERS</b>			
<b>SPECIFY WHEN ORDERING</b>	<b>600 W</b> 50/200 kHz: 520-5PSD (Plastic, thru-hull), 520-5MSD (Bronze, thru-hull), 525-5PWD (Plastic, transom), 525STID-MSD (Bronze, thru-hull with speed/temp sensor), 525STID-PWD (Plastic, transom with speed/temp sensor) <b>1 kW</b> (Optional Matching Box, MB1100 may be required) 50/200 kHz: CA50/200-1T, CA50/200-12M	<b>1 kW</b> Broadband transducers by AIRMAR® 42-65 kHz (low), 130-210 kHz (high) CM265LH, B265LH (with temperature sensor) CM275LHW, B275LHW	<b>1/2/3 kW</b> 28 kHz: CA28F-8, CA28BL-6HR, CA28BL-12HR 38 kHz: CA38BL-9HR, CA38BL-15HR 50 kHz: CA50B-6/6B, CA50B-9B, CA50BL-12HR, CA50BL-24HR 68 kHz: CA68F-8H, CA68F-30H 82 kHz: CA82B-35R 88 kHz: CA88B-8, CA88B-10, CA88F-126H 107 kHz: CA100B-10R 150 kHz: CA150B-12H 200 kHz: CA200B-5S, CA200B-8/8B, CA200B-12H 50/200 kHz: CA50/200-1T

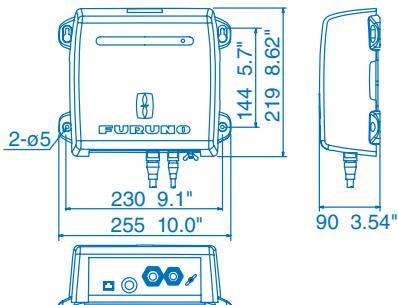
More Transducer options are available. Contact your Furuno dealer.

## Drawings

Refer to Online manual for more details. For illustration purposes only; not drawn to scale.

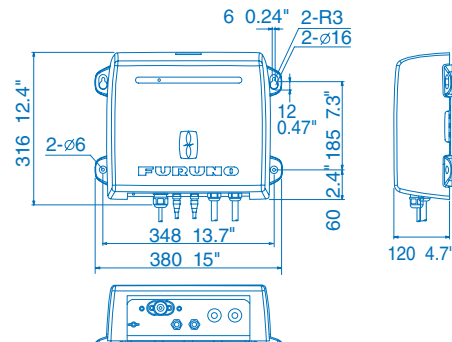
### BBDS1

Network Fish Finder/Bottom Discrimination Sounder 1.3 kg 2.9 lb



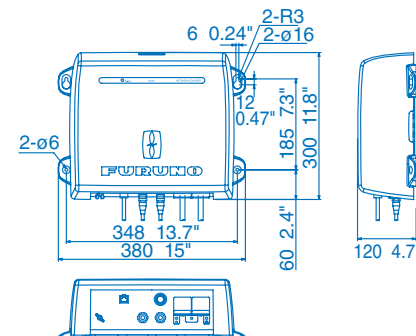
### DFF1-UHD

Network Fish Finder 31 kg 6.8 lb



### DFF3

Network Fish Finder 3.8 kg 8.4 lb



NavNet Series Multibeam Sonar	
MODEL	DFF-3D
<b>TRANSCEIVER &amp; DISPLAY</b>	
Display Mode	Cross Section, Triple/Single Beam Sounder, Side Scan, 3D Sounder History
Frequency	165 kHz
Beam Angle	60° Port/Stbd, 20°-50° from right under for Triple Beam Sounder
Detection Range	200 m* (Side beam best performance) 300 m* (Main beam directly under boat) * Depending on bottom type and water conditions.
Range Scale	5-1, 200 m
<b>INTERFACE</b>	
LAN	1 port, Ethernet 10/100Base-TX
External KP	1 port (optional external KP kit required)
<b>ENVIRONMENT</b>	
Temperature	-15°C to +55° C
Waterproofing	IP55
<b>POWER SUPPLY</b>	
	12-24 VDC, 1.4-0.7 A
<b>TRANSDUCER</b>	
<b>SPECIFY WHEN ORDERING</b>	165T-TM54 Transom Mount Transducer with Motion Sensor 165T-B54 Through Hull Transducer with Motion Sensor 165T-CM54 Pocket or Keel Mount Transducer with Motion Sensor 165T-SS54 Stainless Steel Through Hull Transducer with Motion Sensor 165T-50/200-TM260 Transom Mount Combo Transducer 165T-50/200-SS260 Stainless Steel Through Hull Combo Transducer 165T/265LH-PM488 Pocket Mount Combo Transducer 165T-PM111LM Go To 165T-PM542LM 165T/275LHW Pocket Mount Combo Wide Beam Transducer 165T-PM542LM Pocket Mount Combo Transducer

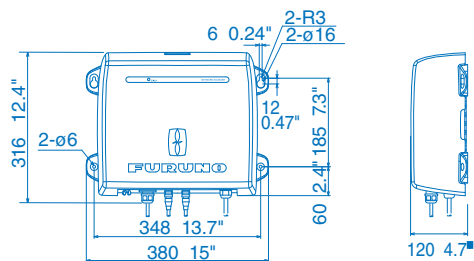
NavNet TZtouch3 "Deep Impact" Power Amplifier	
MODEL	DI-FFAMP
<b>TRANSCEIVER &amp; DISPLAY</b>	
Display Modes	Single (High or Low frequency), Dual (Both High and Low frequencies), Bottom-lock, Bottom-Zoom, A-Scope
Frequency	26.6 to 242 kHz
Broadband (CHIRP)	Available 2 ch
Range Scale	Max. 3,000 m
Output Power	2 kW/3 kW
<b>ENVIRONMENT</b>	
Temperature	-15° C to +55° C
Waterproofing	IP22
<b>POWER SUPPLY</b>	
	12-24 VDC, 43.1 W, 3.2-1.9 A
<b>TRANSDUCER</b>	
<b>(SPECIFY WHEN ORDERING)</b>	<b>2 kW Dual-Band CHIRP</b> PM111LH, PM111LHW, R109LH, R109LHW, R111LH <b>2/3 kW Dual-Band CHIRP</b> CM599LH, CM599LHW, CM599LM, R509LH, R509LHW, R509LM, R599LH, R599LM <b>2 kW Single-Band CW</b> 28BL-6HR, 38BL-9HR, 50BL-12HR, 82B-35R, 88B-10, 200B-8/8B <b>3 kW Single-Band CW</b> 28BL-12HR, 38BL-15HR, 50BL-24HR, 68F-30H, 100B-10R, 150B-12H <b>5 kW Single-Band CW*</b> 28F-38M**, 50F-38**, 88F-126H, 200B-12H <b>10 kW Single-Band CW*</b> 28F-72**, 50F-70**  *Rated power of these transducer is 5/10 kW, but actual output power from DI-FFAMP is 3 kW. **Booster Box BT-5 is needed for these transducers.

**NOTE:** DI-FFAMP Requires connection to the TZT3 Internal Fish Finder.  
\*5 kW & 10 kW are CW and require BT-5 booster box.

## DFF-3D

Network Multibeam Sonar

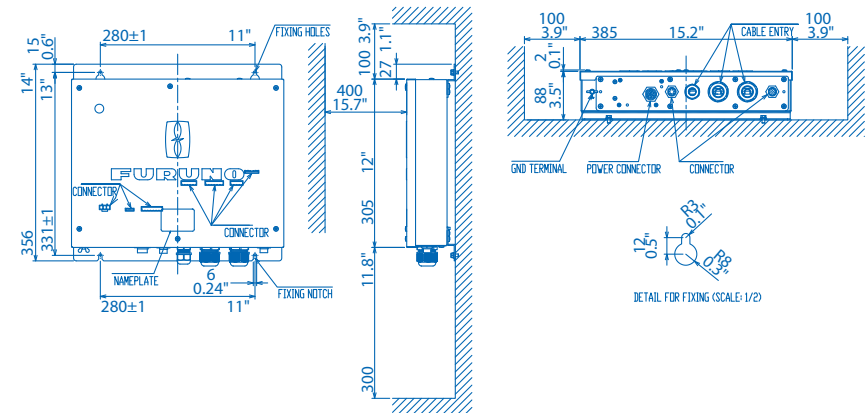
3.0 kg 6.6 lb



## DI-FFAMP

Network Sounder Power Amplifier "Deep Impact"

7.0 kg 15.4 lb



NavNet Series Radar

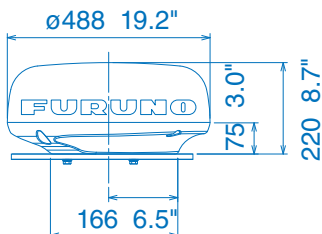
MODEL	DRS4DL+	DRS2D-NXT	DRS4D-NXT	DRS6A-NXT	DRS12A-NXT	DRS25A-NXT
<b>ANTENNA</b>						
Type	ø480 mm Radome (19")	ø488 mm Radome (19")	ø610 mm Radome (24")	ø1036 mm Open (3.5') 1255 mm Open (4') 1795 mm Open (6')	1036 mm Open (3.5') 1255 mm Open (4') 1795 mm Open (6')	1036 mm Open (3.5') 1255 mm Open (4') 1795 mm Open (6')
Beam Width	Horizontal: 5.2° Vertical: 25°	5.2° typical (-3 dB) Adjustable between 2.6° and 5.2° (effective with RezBoost™ control)	3.9° typical (-3 dB) Adjustable between 2° and 3.9° (effective with RezBoost™ control)	2.3°/1.9°/1.35° (effective with RezBoost™ control)	2.3°/1.9°/1.35° (effective with RezBoost™ control)	2.3°/1.9°/1.35° (effective with RezBoost™ control)
Antenna Rotation Speed	24 rpm	24*/36/48 rpm range coupled or 24 rpm fixed * In dual range mode, speed is limited to 24 rpm				
<b>RF TRANSCEIVER</b>						
Frequency	9410 ± 30 MHz	CH1: 9380 MHz (PON), 9400 MHz (QON) CH2: 9400 MHz (PON), 9420 MHz (QON) CH3: 9420 MHz (PON), 9440 MHz (QON)				
Pulse length & PRR	S: 0.08 µs/360 Hz (0.0625 to 0.5 NM) M: 0.3 µs/360 Hz (0.75 to 2 NM) L: 0.8 µs/360 Hz (3 to 36 NM)	PON: 0.08 µs to 1.2 µs/1100 Hz QON: 5 µs to 18 µs/1100 Hz		PON: 0.04 µs to 1.2 µs/ 700 Hz to 2000 Hz QON: 5 µs to 48 µs/ 700 Hz to 2000 Hz		
Peak Output Power	4 kW	Solid-State, 25 W		Solid-State, 100 W		Solid-State, 200 W
Range Scales	0.0625 to 36* NM	0.0625 to 48* NM *In dual range mode, range is limited to 12 NM		0.0625 to 72* NM *In dual range mode, range is limited to 12 NM		0.0625 to 96* NM *In dual range mode, range is limited to 12 NM
<b>ENVIRONMENT</b>						
Temperature	-25° C to +55° C, Waterproofing: IPX6	-25° C to +55° C, Waterproofing: IP26		-25° C to +55° C, Waterproofing: IP56		
<b>POWER SUPPLY</b>						
	12-24 VDC, 2.1-1.0 A	12-24 VDC, 2.5-1.3 A		12/24 VDC, 9.5/5.0 A		24 VDC, 5.0 A
						24 VDC, 5.6 A

Drawings

Refer to Online manual for more details. For illustration purposes only; not drawn to scale.

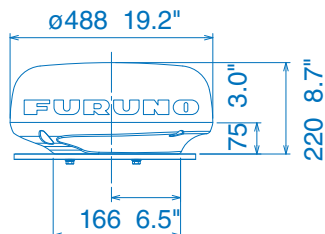
DRS4DL+

19" Radome Radar Sensor DRS4DL+ 5.7kg 12.7 lb



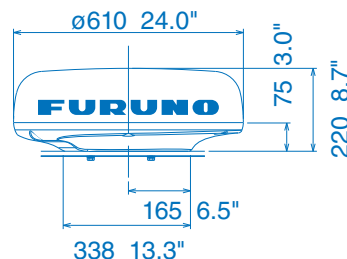
DRS2D-NXT

19" Radome Radar Sensor DRS2D-NXT 6.5kg 14.3 lb



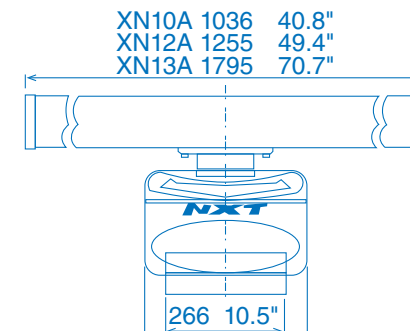
DRS4D-NXT

24" Radome Radar Sensor DRS4D-NXT 7.3kg 16.1 lb



DRS6A/12A/25A-NXT

3.5 ft Open Antenna 22 kg 48.5 lb  
4 ft Open Antenna 25 kg 55.1 lb  
6 ft Open Antenna 27 kg 59.5 lb



NavNet Series Radar Continued

DRS6A X-Class	DRS12A X-Class	DRS25A X-Class
1036 mm Open (3.5') 1255 mm Open (4') 1795 mm Open (6')		1255 mm Open (4') 1795 mm Open (6')
2.3°/1.9°/1.35°		1.9°/1.35°
22°/22°/22°		
24/36/48 rpm range coupled or 24 rpm fixed		
9410 ±30 MHz		
0.08 µs/3000 Hz (0.0625 to 0.75 NM) 0.15 µs/3000 Hz (1 to 1.5 NM) 0.3 µs/1500 Hz (2 NM) 0.5 µs/1000 Hz (3 to 4 NM) 0.8 µs/600 Hz (6 to 9 NM) 1.2 µs/600 Hz (12 to 64 NM) 1.2 µs/550 Hz (72 to 96 NM)		
6 kW	12 kW	25 kW
0.0625 to 96 NM		
Temperature: -25° C to +55° C, Waterproofing: IP56		
24 VDC, 4 A	24 VDC, 4.5 A	24 VDC, 5.6 A

DRS6A/12A/25A X-Class

3.5 ft Open Radar Sensor DRS6A X-Class  
4 ft Open Radar Sensor DRS6A X-Class  
6 ft Open Radar Sensor DRS6A X-Class

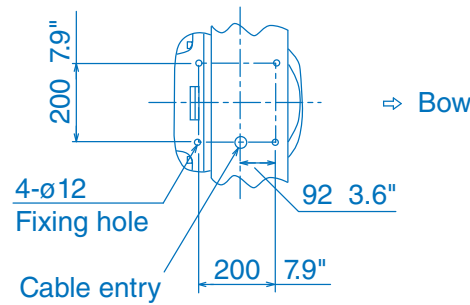
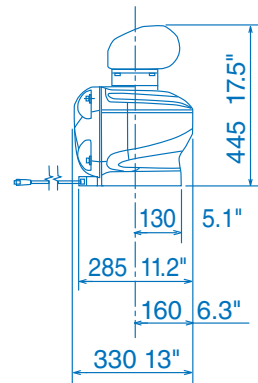
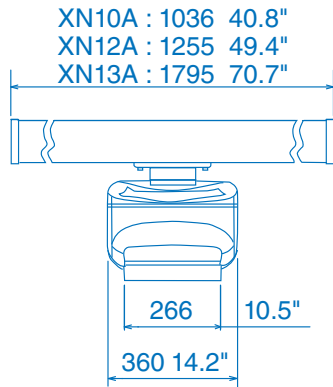
20.0 kg 44.1 lb  
21.0 kg 46.3 lb  
23.0 kg 50.7 lb

4 ft Open Radar Sensor DRS12A X-Class  
6 ft Open Radar Sensor DRS12A X-Class

21.0 kg 46.3 lb  
23.0 kg 50.7 lb

4 ft Open Radar Sensor DRS25A X-Class  
6 ft Open Radar Sensor DRS25A X-Class

22.0 kg 48.5 lb  
24.0 kg 53.0 lb



### GPS/WAAS Receiver Antennas

MODEL	GP-330B
<b>RECEIVER CHARACTERISTICS</b>	
Receiver Type	65 channels, C/A code, all-in-view, WAAS, 10 Hz
Receiving Frequency	L1 (1575.42 MHz)
Time to First Fix	90 s (cold start)
Tracking Velocity	999.9 kn
Geodetic Systems	WGS-84, NAD-27 and others
Accuracy	10 m (GPS), 7 m (MSAS), 3 m (WAAS)
<b>ENVIRONMENT</b> (IEC 60945 test method)	
Temperature	-25° C to +55° C
Waterproofing	IEC 60529 IP56
<b>POWER SUPPLY</b>	
	12-24 VDC, LEN2
	1.4 W, 90-45 mA max.

### TimeZero PC Marine Software

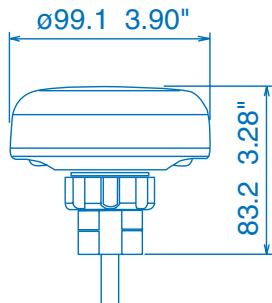
SOFTWARE VERSION	TZ Navigator v4	TZ Professional v4
Processor	CPU 1.5 GHz	CPU 2 GHz
Operating System	Windows 7 SP1 or Windows 8.1 or Windows 10	Windows 7 SP1, Windows 8.1 or Windows 10
RAM Memory	4 GB of RAM	4 GB of RAM
Graphics Card	Minimum: Integrated Intel Graphic Chipset Recommended: Dedicated Video Board with 1 GB VRAM or Intel HD 4th generation or above	Minimum: Integrated Intel Graphic Chipset (i5 4th generation with HD4400 or above) Recommended: (for PBG and Multi monitor) Dedicated Video Board with 1 GB VRAM
Screen Resolution	1024 x 600 (1280 x 800 or above recommended)	1024 x 600 or higher
HDD	30 GB of free memory	20 GB of free memory
Serial or USB port	For connecting instruments or 100 Base-T Network adapter for FURUNO ethernet sensors	For connecting instruments or 100 Base-T Network adapter for FURUNO ethernet sensors

## Drawings

Refer to Online manual for more details. For illustration purposes only; not drawn to scale.

### GP-330B

GPS/WAAS Receiver Antenna 0.22 kg 0.49 lb





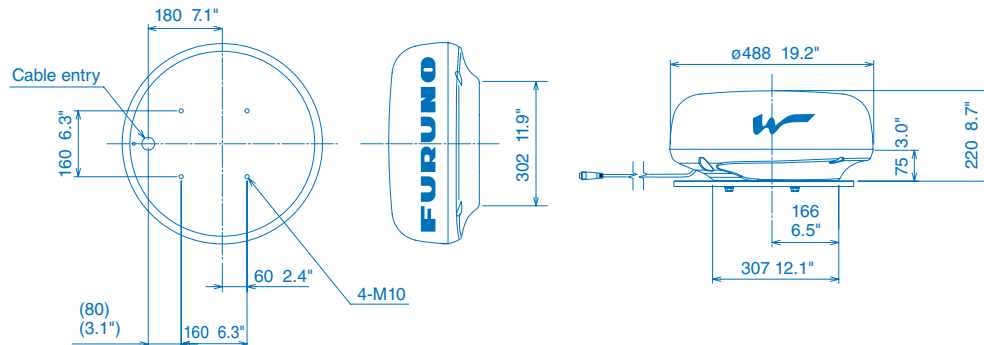
## 1st Watch Wireless Radar

MODEL		DRS4W
<b>ANTENNA</b>		
Type	ø488 mm Radome (19")	
Beam Width	Horizontal	7.2°
	Vertical	25°
Antenna Rotation Speed	24 rpm	
<b>RF TRANSCEIVER</b>		
Frequency	9410 ±30 MHz	
Pulselength & PRR	0.125 to 0.5: 0.08 µs/360 Hz 0.75 to 2: 0.3 µs/360 Hz 3 to 24: 0.8 µs/360 Hz	
Peak Output Power	4 kW	
Range Scales	0.125 to 24 NM	
<b>WIRELESS LAN</b>		
Number of connectable devices	2 units	
Transmit frequency	2.4 GHz band	
<b>APPLICATION</b>		
Name	"Marine Radar" from Apple App Store (Free of charge)	
Display (customer supply)	iPad/iPad mini/iPhone, iOS 6.1 or later	
Screen Orientation	Portrait/Landscape (iPad, iPad mini only)	
Language	English	
Mode	Full screen, Day/Night, Gain (auto), STC (auto), Rain, Auto Noise rejector, Guard Zone Off center, Cursor position* * iPad, iPad mini	
<b>ENVIRONMENT</b>		
Temperature: -25° C to +55° C, Waterproofing: IP26		
<b>POWER SUPPLY</b>		
12-24 VDC, 2.1-1.0 A max.		

### DRS4W

1st Watch Wireless Radar DRS4W

5.7 kg 12.5 lb



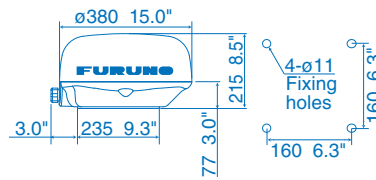
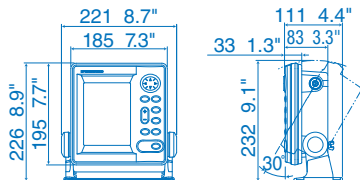
		6" Silver LCD Radar	8.4" Color LCD Radar
MODEL		MODEL1623	MODEL1815
<b>ANTENNA</b>			
Type		ø380 mm radome (15.0")	ø488 mm radome (19")
Beamwidth	Horizontal	6.2°	5.2°
	Vertical		25°
Rotation speed		24/31/41 rpm (auto-select according to pulselength)	24 rpm
<b>RF TRANSCEIVER</b>			
Frequency		9410 ±30 MHz (X-band)	
Pulselength & PRR		0.125-0.75 NM: 0.08 µs/3000 Hz 1-2 NM: 0.15 µs/1200 Hz 3-16 NM: 0.8 µs/600 Hz	0.0625-0.5 NM: 0.08 µs/360 Hz 0.75-2 NM: 0.3 µs/360 Hz 3-36 NM: 0.8 µs/360 Hz
Output power		2.2 kW	4 kW
IF frequency		60 MHz	
<b>DISPLAY</b>			
Display unit		6" monochrome LCD	8.4" color LCD
Effective Display Area		90 (W) x120 (H) mm	128.2 (W) x 170.9 (H) mm
Screen Resolution		240 x 320	640 x 480, VGA
Accuracy	Range	1.0% of range in use or 8 m, which is greater	
	Bearing	±1°	
Range and range	Range	0.0625, 0.125, 0.25, 0.5, 0.75, 1, 1.5, 2, 3, 4, 6, 8, 12, 16, 24*, 36* NM * MODEL1815 only	
Ring interval	Ring	0.03125, 0.0625, 0.125, 0.125, 0.25, 0.25, 0.5, 0.5, 1, 1, 2, 2, 3, 4, 6*, 12* NM * MODEL1815 only	
Echo trail		Interval: 30 s, 1, 3, 6 min. or continuous	Interval: 15 s, 30 s, 1 min, 3 min, 6 min, 15 min, 30 min, or continuous
TT targets		-	Up to 10
AIS targets		-	Up to 100 (Data input from AIS is required.)
Interface (IEC61162, NMEA0183)	Input	GGA, RMC, RMA, RMB, GLL, VTG, VBW, VHW, HDT, HDG, HDM, BWR, BWC, GLC, GTD, DPT, DBK, DBS, DBT, MTW, ZDA, MWV, XTE	ALR, BWC, BWR, DBT, DPT, DTM, GGA, GLL, GNS, GSA, GSV, HDG, HDT, HDM, MTW, MWV, RMB, RMC, THS, TTM, VDM, VHW, VTG, VWR, VWT, XTE, ZDA
	Output	TLL* *external data required	ACK, RSD, TLL*, TTM* *external data required
<b>ENVIRONMENT</b>			
Temperature	Display unit	-15° C to +55° C	-15° C to +55° C
	Antenna unit	-25° C to +70° C	-25° C to +55° C
Waterproofing	Display unit	IPX5	IP56
	Antenna unit	IPX6	IPX6
<b>POWER SUPPLY</b>			
	Display unit	12-24 VDC: 3.5-1.6 A	12-24 VDC: 3.2-1.6 A

**Drawings** Refer to Online manual for more details. For illustration purposes only; not drawn to scale.

### MODEL1623

Display Unit 13 kg 2.9 lb

Antenna 4.6 kg 10.1 lb

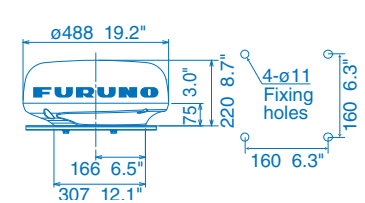
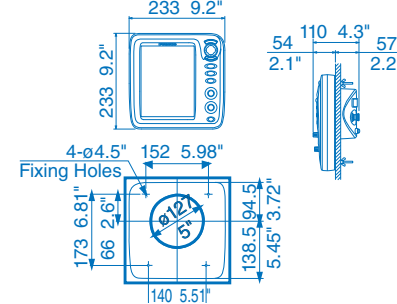
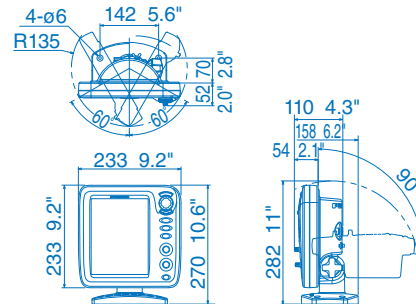


### MODEL1815

Display Unit (Bracket Mount) 2.2 kg 4.9 lb

Display Unit (Flush Mount) 1.6 kg 3.5 lb

Antenna 6.5 kg 14.3 lb



## 10.4" Color LCD Radar

MODEL		MODEL 1835	MODEL 1935	MODEL 1945
<b>ANTENNA</b>				
Type		ø602 mm Radome (24")	1000 mm Open (3.5')	1200 mm Open (4.0')
Beamwidth	Horizontal	4.0°	2.4°	1.9°
	Vertical	20°	22°	
Rotation speed		24 rpm	24 rpm, 48 rpm (option)	
<b>RF TRANSCEIVER</b>				
Frequency		9410 ±30 MHz (X-band)		
Pulselength & PRR		0.0625-1.6 NM: 0.08 µs/2100 Hz 1.5-3.2 NM: 0.3 µs/1200 Hz 3-64 NM: 0.8 µs/600 Hz		
Output power		4 kW		6 kW
IF frequency		60 MHz		
<b>DISPLAY</b>				
Display unit		10.4" color LCD		
Effective Display Area		158 (W) x 211 (H) mm		
Screen Resolution		VGA 640 x 480		
Accuracy	Range	1.0% of range in use or 8 m, which is greater		
	Bearing	±1°		
Range and range ring interval	Range	0.0625, 0.125, 0.25, 0.5, 0.75, 1, 1.5, 1.6, 2, 3, 3.2, 4, 6, 8, 12, 16, 24, 32, 36, 48*, 64* (*range max. MODEL 1935/1937: 48 NM, MODEL 1945: 64 NM)		
	Ring	0.03125, 0.0625, 0.125, 0.125, 0.25, 0.25, 0.5, 0.4, 0.5, 1, 0.8, 1, 2, 2, 3, 4, 6, 8, 12, 12*, 16* (*ring max. MODEL 1935/1937: 12 NM, MODEL 1945: 16 NM)		
Echo trail		Interval: 15 s, 30 s, 1 min, 3 min, 6 min, 15 min, 30 min, or continuous		
TT targets		Up to 10 (required optional board ARP-11)		
AIS targets		Up to 100 (Data input from AIS is required.)		
Interface	Input	GNS, GGA, RMC, GLL, VTG, VHW, BWR, BWC, RMB, HDT, HDG, HDM, XTE, DPT, DBT, MTW, MWV, VWT, VWR, ZDA		
	Output	RSD, TLL*, TTM* (ARP-11 and external data required for TLL/TTM)		
<b>ENVIRONMENT</b>				
Temperature	Display unit	-15° C to +55° C		
	Antenna unit	-25° C to +55° C		
Waterproofing	Display unit	IPX5		
	Antenna unit	IPX6		
<b>POWER SUPPLY</b>				
Display unit		12-24 VDC: 4.1-2.0 A	12-24 VDC: 6.8-3.3 A (24 rpm), 8.2-3.8 A (48 rpm)	12-24 VDC: 7.3-3.5 A (24 rpm), 8.8-4.1 A (48 rpm)

### MODEL 1835/1935/1945

Display Unit

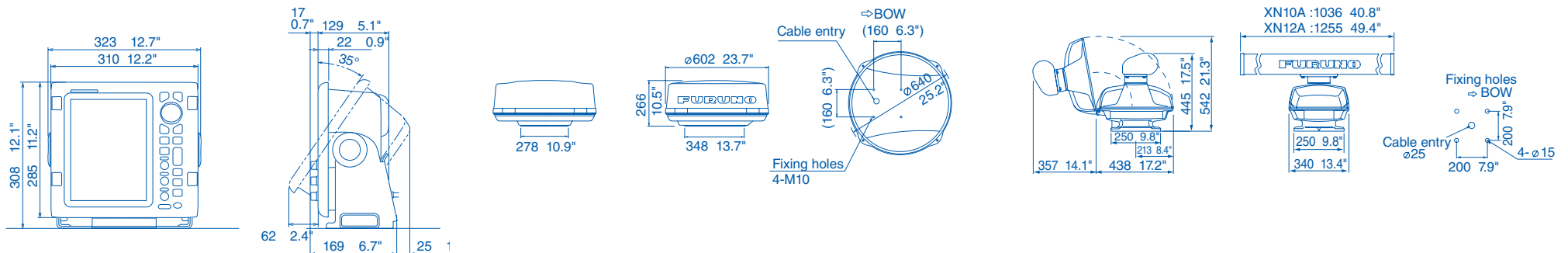
5.4 kg 11.9 lb

24" Radome Antenna

8.0 kg 17.6 lb

3.5 ft Open Antenna  
4 ft Open Antenna

22 kg 48.5 lb  
25 kg 55.1 lb



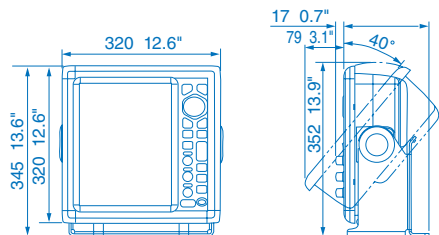
## 12.1" LCD Radar

MODEL	FR-8065	FR-8125	FR-8255
<b>ANTENNA</b>			
Type	1255 mm Open (4') or 1795 mm Open (6')		
Beamwidth	Horizontal	1.9°(4' Open: XN12A) or 1.35° (6' Open: XN13A)	
	Vertical	22°	
Rotation speed	24 rpm/48 rpm (option)		
<b>RF TRANSCEIVER</b>			
Frequency	9410 ±30 MHz (X-band)		
Pulse length & PRR	0.125-1.5 NM: 0.08 µs/2100 Hz 1.5, 2, 3 NM: 0.3 µs/1200 Hz 3-36 NM: 0.8 µs/600 Hz 48, 64 NM: 0.8 µs/550 Hz 72, 96* NM: 0.8 µs/500 Hz * FR-8255 only		
Output power	6 kW	12 kW	25 kW
IF frequency	60 MHz		
<b>DISPLAY</b>			
Display unit	12.1" color LCD		
Effective Display Area	184 (H) x 246 (V) mm		
Screen Resolution	600 (H) x 800 (V)		
Accuracy	Range	0.9% of range in use or 8 m, which is greater	
	Bearing	±1°	
Range and range	Range	0.125, 0.25, 0.5, 0.75, 1, 1.5, 2, 3, 4, 6, 8, 12, 16, 24, 36, 48, 64, 72, 96* NM (range max. FR-8065/8125: 72 NM, FR-8255: 96 NM)	
Ring interval	Ring	0.025, 0.05, 0.1, 0.25, 0.25, 0.5, 0.5, 1, 1, 2, 2, 4, 4, 6, 8, 8, 12, 16* NM * FR-8255 only	
Echo trail		Interval: 15 s, 30 s, 1, 3, 6, 15, 30 min., or continuous	
TT targets		Up to 10 (Required optional board ARP-11)	
AIS targets		Up to 100 (Data input from AIS is required)	
Interface (IEC61162, NMEA0183)	Input	BWC, BWR, DBT, DPT, GGA, GLL, GNS, HDG, HDM, HDT, MTW, MWV, RMB, RMC, THS, TTM (for radiotelephone only), VHW, VTG, VWR, VWT, XTE, ZDA	
	Output	RSD, TLL*, TTM* (*ARP-11 and external data required for TLL/TTM)	
<b>ENVIRONMENT</b>			
Temperature	Display unit	-15° C to +55° C	
	Antenna unit	-25° C to +55° C	
Waterproofing	Display unit	IPX5 (front), IPX2 (rear)	
	Antenna unit	IPX6	
<b>POWER SUPPLY</b>			
Display unit	24 VDC, 24 rpm: 3.6 A, 48 rpm: 3.9 A	24 VDC, 24 rpm: 3.9 A, 48 rpm: 4.5 A	24 VDC: 3.0 A
Power supply unit	-	-	24 VDC, 24 rpm: 2.3 A, 48 rpm: 2.7 A

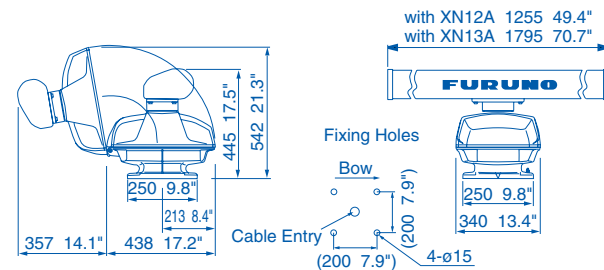
### Drawings Refer to Online manual for more details. For illustration purposes only; not drawn to scale.

#### FR-8065/8125/8255

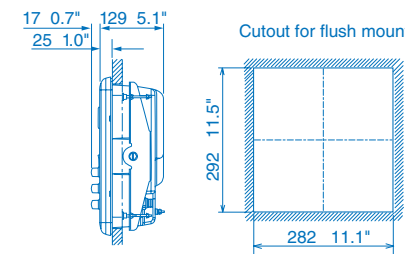
Display Unit (Tabletop Mount) 5.8 kg 12.8 lb



4 ft Open Antenna 25 kg 55.1 lb  
 6 ft Open Antenna 27 kg 59.5 lb



Display Unit (Flush Mount) 5.3 kg 11.7 lb



## 15" Multi-Color LCD Radar

MODEL	FAR-1416	FAR-1426
<b>ANTENNA</b>		
Type	1255 mm Open (4')/1795 mm Open (6')	
Beamwidth	Horizontal	1.9° (XN12A), 1.35° (XN13A)
	Vertical	22°
Rotation speed	24/48 rpm	
<b>RF TRANSCEIVER</b>		
Frequency	9410 ±30 MHz, PON	
Pulse length & PRR	S: 2100 Hz (0.125 to 1.5 NM), M: 1200 Hz (1.5 to 3 NM), L: 600 Hz (3 to 72 NM)	S: 2100 Hz (0.125 to 1.5 NM), M: 1200 Hz (1.5 to 3 NM)
Output power	12 kW	25 kW
IF frequency	60 MHz	
<b>DISPLAY UNIT</b>		
Type	15" Color LCD	
Screen Size	304 (W) x 228 (H) mm, Portrait or landscape settings are available.	
Screen Resolution	1024 x 768 (XGA)	
Screen Brightness	400 cd/m2	
Language	English, Thai, Japanese	
Display Modes	Radar, Radar+Plotter, Plotter	
<b>CHART PLOTTER</b>		
Cartography	MapMedia mm3d chart	
Memory Capacity	30,000 points for ship's tracks, 10,000 points (50 ships) for TT, 10,000 points (100 ships) for AIS, 10,000 points (40 ships) for consort ships, 10,000 points (100 pcs) for GPS buoy, 200 planned routes (100 points per route)	
Mark/Line	30,000 pts	
<b>RADAR</b>		
Accuracy	Range	1% of range in use or 10 m whichever is the greater
	Bearing	±1°
Range and range ring interval	Range	0.125, 0.25, 0.5, 0.75, 1, 1.5, 2, 3, 4, 6, 8, 12, 16, 24, 32, 48, 72, 96* NM * FAR1426 only
	Bearing	0.025, 0.05, 0.1, 0.25, 0.25, 0.5, 0.5, 1, 1, 2, 2, 4, 4, 8, 8, 12, 16* NM * FAR1426 only
Echo trail	Interval: 15 s, 30 s, 1-30 min. (30 s steps) or continuous	
TT targets	Up to 50 (manually) - Time of vector: OFF/30 s/1 to 60 min. (external data required)	
AIS targets	Up to 300 - Time of vector: OFF/30 s/1 to 60 min. (AIS, GPS and heading required)	
Radar Map	-	
<b>INTERFACE</b>		
Heading	1 Port: AD-10 format or IEC61162-1	
Serial	3 Ports: IEC61162-1	
Interface (IEC61162, NMEA0183)	Input	ALR, BWR, CUR, DBK, DBS, DBT, DPT, GGA, GLL, GNS, HDG, HDM, HDT, MTW, MWV, RMB, RMC, RTE, THS, TLL, TTM, VBW, VDM, VDO, VDR, VHW, VSD, VTG, VWR, VWT, WPL, ZDA
	Output	Serial port: TLL, TTM: LAN port: BWC, BWR, CUR, DBK, DBS, DBT, DPT, DTM, GGA, GLL, GNS, HDG, HDM, HDT, MTW, MWV, RMC, THS, VBW, VTG, VWR, VWT, ZDA
Interface (NMEA2000)	Input	059392/904, 060928, 061184, 126208/720/992/996, 127250/258/259, 128259/267, 129025/026/029/033/291, 130306/310/311/312/316/577/578
	Output	129038/039/040/041/044/284/285/538/794/795/797/798, 12980/802/809/810
Contact closure	3 ch: Alert output (Normal open: 2 ch, Normal close: 1 ch)	
Sub display	2 Ports (Signal: HD, BP, Trigger and Video)	
LAN	1 Port (100 BASE-TX)	
DVI-D	1 Port for main display	
RGB	1 Port	
<b>ENVIRONMENT</b>		
Temperature	Display unit	-15° C to +55° C
	Antenna unit	-25° C to +55° C (storage: +70° C or less)
Waterproofing	Display unit	IP20
	Antenna unit	IP26
	Control unit	IP22
<b>POWER SUPPLY</b>		
	24 VDC, 5 A	24 VDC, 5.6 A

## Marine Radar

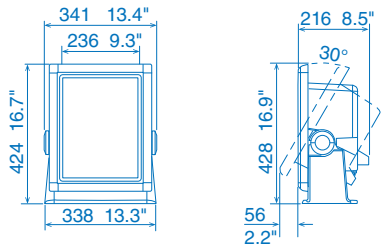
MODEL		FAR-1513	FAR-1523	FAR-1518	FAR-1528
<b>ANTENNA</b>					
Type		1255 mm Open (4') or 1795 mm Open (6')		1260 mm Open (4') or 2040 mm Open (6.5')	
Beamwidth	Horizontal	1.9° (XN12A), 1.35° (XN13A)		1.9° (XN12AF), 1.23° (XN20AF)	
	Vertical	20°			
Rotation speed		24 rpm or 48 rpm			
<b>RF TRANSCEIVER</b>					
Frequency		9410 MHz ±30 MHz, P0N			
Pulselength & PRR		S: 2100 Hz (0.125 to 1.5 NM) M: 1200 Hz (1.5 to 3 NM) L: 600 Hz (3 to 96 NM)		3000 Hz (0.125 to 3 NM), 0.08 µs 2760 Hz (0.125 to 6 NM), 0.12 µs 1500 Hz (0.75 to 24 NM), 0.22 µs 1000 Hz (0.75 to 24 NM), 0.38 µs 1000 Hz (3 to 24 NM), 0.68 µs 600 Hz (6 to 96* NM), 1.2 µs * 500 Hz on 96 NM range.	
Output power		12 kW	25 kW	12 kW	25 kW
IF frequency		60 MHz			
<b>DISPLAY</b>					
Accuracy	Range	1% of range in use or 10 m whichever is the greater			
	Bearing	±1°			
Range and range	Range	0.125, 0.25, 0.5, 0.75, 1, 1.5, 2, 3, 4, 6, 8, 12, 16, 24, 32, 48, 96 NM		0.125, 0.25, 0.5, 0.75, 1.5, 3, 6, 12, 24, 48, 96 NM	
Ring interval	Ring	0.025, 0.05, 0.1, 0.25, 0.25, 0.25, 0.5, 0.5, 1, 1, 2, 2, 4, 4, 8, 8, 16 NM		0.025, 0.05, 0.1, 0.25, 0.25, 0.5, 1, 2, 4, 8, 16 NM	
Echo trail		Interval: 15 s, 30 s, 1-30 min. (30 s steps) or continuous			
TT targets		Up to 50 in 0.2-32 NM (external data required) Tracking: 5/10 pts on all target Time of vector: 0 to 60 minutes			
AIS targets		Up to 300 (AIS, GPS and heading required) Tracking: 5/10 pts on all target Time of vector: 0 to 60 minutes			
Radar map		5,000 pts		-	-
<b>INTERFACE (Processor unit)</b>					
Heading		1 Port: AD-10 format or IEC61162-2			
Serial		IEC61162-2: 2 Ports (AIS/HDG), IEC61162-1: 4 Ports (GPS/LOG/AMS/ECDIS)			
Interface (IEC61162, NMEA0183)	Input	ABK, ACK, ACN, ALR, BWC, BWR, CUR, DBK, DBS, DBT, DPT, DTM, GBS, GGA, GLL, GNS, HBT, HDG, HDM, HDT, MTW, MWV, RMB, RMC, RTE, THS, VBW, VDM, VDO, VDR, VHW, VTG, VWR, VWT, WPL, ZDA		ABK, ACK, ACN, ALR, BWC, BWR, CUR, DBK, DBS, DBT, DPT, DTM, GBS, GGA, GLL, GNS, HBT, HDG, HDM, HDT, MTW, MWV, RMB, RMC, RTE, THS, VBW, VDM, VDO, VDR, VHW, VTG, VWR, VWT, WPL, ZDA	
	Output	ABM, ACK, ALC, ALF, ALR, ARC, BBM, EVE, HBT, OSD, RSD, TLB, TLL, TTD, TTM, VSD			
Contact closure		Alert output: 4 ch, Remote ACK input, System fail, power fail			
Remote display		2 Ports (Signal: HD, BP, Trigger and Video)			
LAN		1 Port (100 BASE-TX)			
DVI-D		1 Port for main display			
RGB		1 Port for VDR or RGB monitor			
<b>ENVIRONMENT</b>					
Temperature	Processor unit	-15° C to +55° C			
	Antenna unit	-25° C to +55° C (storage: +70° C or less)			
Waterproofing	Processor unit	IP20 (IP22: option)			
	Antenna unit	IP26		IP56	
	Control unit	IP22			
<b>POWER SUPPLY</b>					
Processor unit		24 VDC: 5.0 A max. (24 rpm), 5.6 A max. (48 rpm)	24 VDC: 6.4 A max. (24 rpm), 7.0 A max. (48 rpm)	100-115/220-230 VAC: 1.8/0.8 A (26 rpm), 2.2/1.0 A (48 rpm), or 24 VDC: 6.1 A max. (26 rpm), 7.2 A max. (48 rpm)	100-115/220-230 VAC: 2.3/1.0 A (26 rpm), 2.6/1.2 A (48 rpm), or 24 VDC: 7.5 A max. (26 rpm), 8.6 A max. (48 rpm)

# Drawings

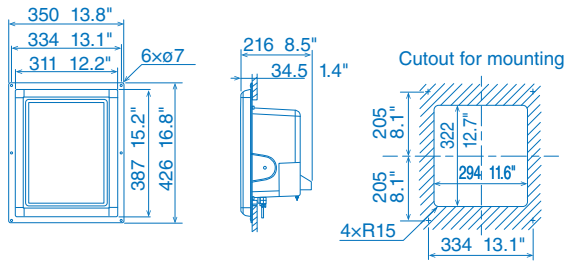
Refer to Online manual for more details. For illustration purposes only; not drawn to scale.

## FAR-1416/1426/1513/1523/1518/1528

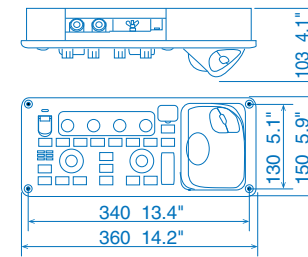
Display Unit (Portrait/Tabletop Mount) 8.5 kg 18.7 lb



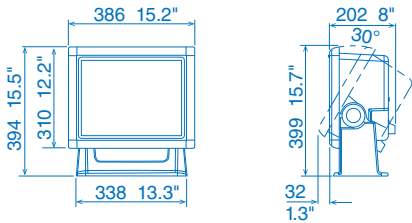
Display Unit (Portrait/Flush Mount) 8.1 kg 17.8 lb



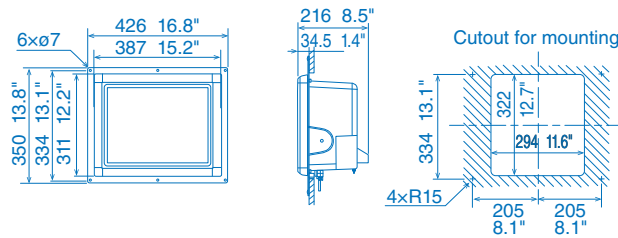
Control Unit 3.5 kg 7.7 lb



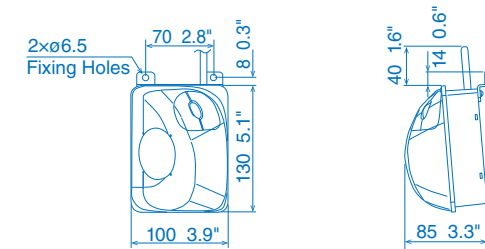
Display Unit (Horizontal/Tabletop Mount) 8.5 kg 18.7 lb



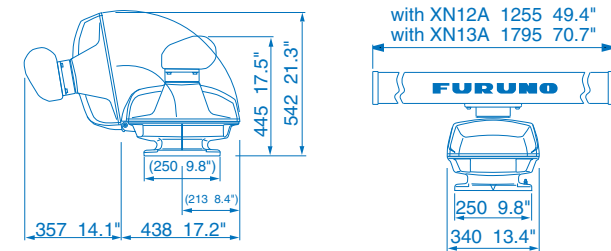
Display Unit (Horizontal/Flush Mount) 8.1 kg 17.8 lb



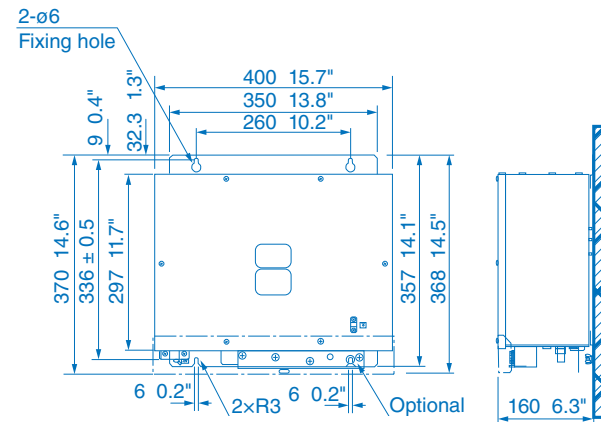
Trackball Control Unit 0.4 kg 0.9 lb



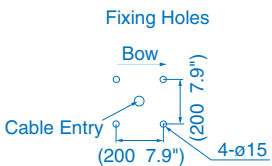
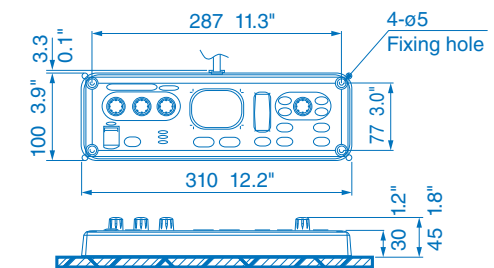
4 ft Open Antenna 25 kg 55.1 lb  
 6 ft Open Antenna 27 kg 59.5 lb



RPU-024 Processor Unit DC: 6.2 kg 13.7 lb  
 AC: 6.8 kg 15.0 lb



Control Unit RCU-028 1.2 kg 2.6 lb



## Black Box Marine Radar

MODEL	FAR-2218-BB	FAR-2228-BB
<b>ANTENNA</b>		
Type	1297 mm Open (4') or 2097 mm Open (6.5') or 2597 mm Open (8')	
Beamwidth	Horizontal	1.9° (4' Open: XN12CF), 1.23° (6.5' Open: XN20CF) or 0.95 (8' Open: XN24CF)
	Vertical	20°
Rotation speed	24 rpm or 42 rpm	
<b>RF TRANSCEIVER</b>		
Frequency	9410 MHz ±30 MHz, P0N	
Pulse length & PRR	S1: 3000 Hz (0.125 to 2 NM), 0.07 µs S2: 3000 Hz (0.5 to 4 NM), 0.15 µs M1: 1500 Hz (0.75 to 12 NM), 0.3 µs M2: 1200 Hz (1.5 to 24 NM), 0.5 µs M3: 1000 Hz (3 to 24 NM), 0.7 µs L: 600 Hz (6 to 96 NM), 1.2 µs	
Output power	12 kW	25 kW
IF frequency	60 MHz	
<b>DISPLAY</b>		
Accuracy	Range	1 % of the maximum range of the scale in use or 10 m, whichever is the greater
	Bearing	±1°
Range and range Ring interval	Range	0.125, 0.25, 0.5, 0.75, 1, 1.5, 2, 3, 4, 6, 8, 12, 16, 24, 32, 48, 96 NM
	Ring	0.025, 0.05, 0.1, 0.25, 0.25, 0.25, 0.5, 0.5, 1, 1, 2, 2, 4, 4, 8, 8, 12, 16 NM
Echo trail	Interval: 15 s, 30 s, 1, 3, 6, 15, 30 m or continuous	
TT targets	100 targets in 24/32 NM (external data required)	
AIS targets	350 targets (external data required)	
Radar Map	20,000 pts	
<b>INTERFACE (Processor unit)</b>		
Serial	8 ports (IEC61162-1/2: 2 ports, IEC61162-1: 4 ports, AD-10: 1 port) (1 port for sub-display unit from antenna sensor)	
Interface (IEC61162, NMEA0183)	Input	ABK, ACK, ACN, ALR, BWC, BWR, CUR, DBK*, DBS*, DBT, DDC, DPT, DTM, GGA, GLL, GNS, HBT, HDT*, MTW, MWV, OSD, RQA, RMB, RMC, ROT, RTE, SRP, THS, VBW, VDM, VDO, VDR, VHW, VSD, VTG, VWR*, VWT*, WPL, ZDA *1 for retrofit
	Output	ABM, ACK, AIQ, ALC, ALF, ALR, ARC, BBM, DDC, EVE, HBT, OSD, RSD, SRP, TLB, TLL*, TTD, TTM, VSD *2 for B-type radar
Contact closure	Alert output: 6 ports: contact signal, load current 250 mA (Normal close/ open: 4, system fail: 1, Power fail: 1)	
LAN	2 ports (100 BASE-TX)	
DVI	2 ports: DVI-D, DVI-I or RGB picture data (VDR)	
RS-232C	1 port: brilliance control	
Sub display (for ECDIS)	2 ports (HD, BP, Trigger and Video signal)	
<b>ENVIRONMENT</b>		
Temperature	Processor unit	-15° C to +55° C (storage: -20° C to +70° C or less)
	Antenna unit	-25° C to +55° C (storage: -25° C to +70° C or less)
Waterproofing	Processor unit	IP22
	Antenna unit	IP56
<b>POWER SUPPLY</b>		
	Processor unit	100-230 VAC: 2.2-1.1 A (24 rpm), 2.8-1.4 A (42 rpm)
		100-230 VAC: 2.6-1.3 A (24 rpm), 3.9-1.7 A (42 rpm)

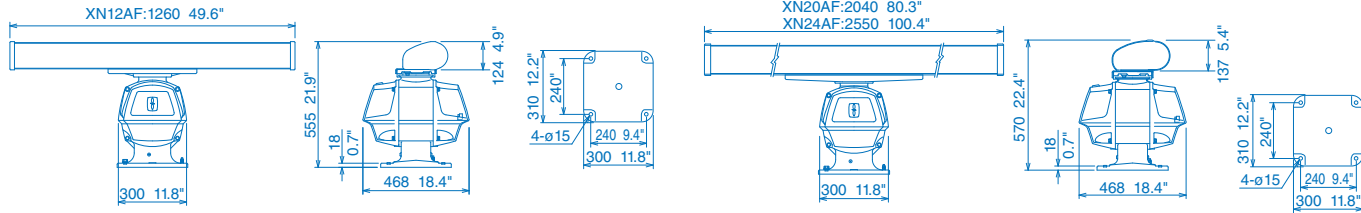


## Black Box Marine Radar Continued

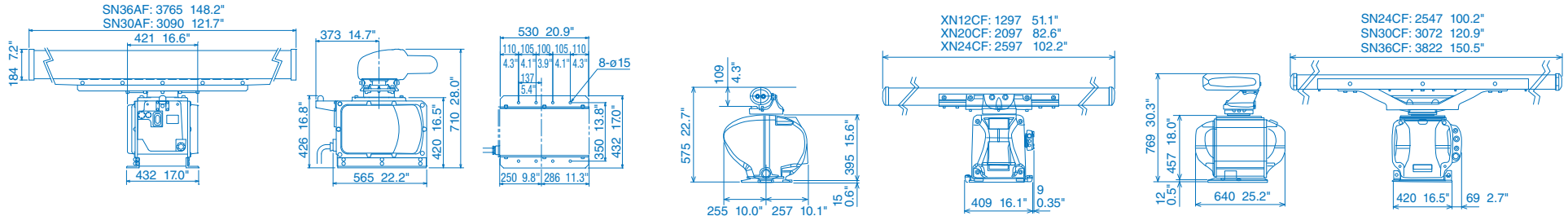
MODEL		FAR-2238S-BB	FAR-2228NXT-BB	FAR-2238SNXT-BB
<b>ANTENNA</b>				
Type		3822 mm Open (12')	1297 mm Open (4') or 2097 mm Open (6.5') or 2597 mm Open (8')	3822 mm Open (12')
Beamwidth	Horizontal	2.6° (8' open: SN24CF) or 2.3° (10' open: SN30CF) or 1.8° (12' open: SN36CF)	1.9° (4' Open: XN12CF), 1.23° (6.5' Open: XN20CF) or 0.95 (8' Open: XN24CF)	2.6° (8' open: SN24CF) or 2.3° (10' open: SN30CF) or 1.8° (12' open: SN36CF)
	Vertical	25°	20°	25°
Rotation speed		24 rpm or 42 rpm	24 rpm or 42 rpm	24 rpm or 42 rpm
<b>RF TRANSCEIVER</b>				
Frequency		3050 MHz ±30 MHz, P0N	9410 MHz ±30 MHz, P0N	CH1 P0N: 3043.75 MHz, Q0N: 3063.75 MHz +5 MHz or CH2 P0N: 3053.75 MHz, Q0N: 3073.75 MHz +5 MHz
Pulse length & PRR		S1: 3000 Hz (0.125 to 2 NM), 0.07 µs S2: 3000 Hz (0.5 to 4 NM), 0.15 µs M1: 1500 Hz (0.75 to 12 NM), 0.3 µs M2: 1200 Hz (1.5 to 24 NM), 0.5 µs M3: 1000 Hz (3 to 24 NM), 0.7 µs L: 600 Hz (6 to 96 NM), 1.2 µs	S1: 3000 Hz (0.125 to 2 NM), 0.07 µs S2: 3000 Hz (0.5 to 4 NM), 0.15 µs M1: 1500 Hz (0.75 to 12 NM), 0.3 µs M2: 1200 Hz (1.5 to 24 NM), 0.5 µs M3: 1000 Hz (3 to 24 NM), 0.7 µs L: 600 Hz (6 to 96 NM), 1.2 µs	P0N: 0.07 µs to 1.2 µs / 600Hz to 2400 Hz Q0N: 5.0 µs to 18.3 µs / 600Hz to 2400 Hz
Output power		30 kW	Solid-state, 600 W	Solid-state, 250 W
IF frequency			60 MHz	
<b>DISPLAY</b>				
Accuracy	Range	1 % of the maximum range of the scale in use or 10 m, whichever is the greater		
	Bearing	±1°		
Range and range Ring interval	Range	0.125, 0.25, 0.5, 0.75, 1, 1.5, 2, 3, 4, 6, 8, 12, 16, 24, 32, 48, 72, 96 NM		
	Ring	0.025, 0.05, 0.1, 0.25, 0.25, 0.25, 0.5, 0.5, 1, 1, 2, 2, 4, 4, 8, 8, 12, 16 NM		
Echo trail		Interval: 15 s, 30 s, 1, 3, 6, 15, 30 m or continuous		
TT targets		100 targets in 24/32 NM (external data required)		
AIS targets		350 targets (external data required)		
Radar Map		20,000 pts		
<b>INTERFACE (Processor Unit)</b>				
Serial		7 ports (IEC61162-1/2: 2 ports, IEC61162-1: 4 ports, AD-10: 1 port)		
Interface (IEC61162, NMEA0183)	Input	ABK, ACK, ACN, ALR, BWC, BWR, CUR, DBK*1, DBS*1, DBT, DDC, DPT, DTM, GGA, GLL, GNS, HBT, HDT*1, MTW, MWV, OSD, RQA, RMB, RMC, ROT, RTE, SRP, THS, VBW, VDM, VDO, VDR, VHW, VSD, VTG, VWR*1, VW*1, WPL, ZDA *1 for retrofit		
	Output	ABM, ACK, AIQ, ALC, ALF, ALR, ARC, BBM, DDC, EVE, HBT, OSD, RSD, SRP, TLB, TLL*, TTD, TTM**, VSD *for B-type radar **external data required		
Contact closure		Alert output: 6 ports: contact signal, load current 250 mA (Normal close/ open: 4, system fail: 1, Power fail: 1)		
LAN		2 ports (100 BASE-TX)		
DVI		2 ports: DVI-D, DVI-I or RGB picture data (VDR)		
RS-232C		1 port: brilliance control		
Sub display (for ECDIS)		2 ports (HD, BP, Trigger and Video signal)		
<b>ENVIRONMENT</b>				
Temperature	Processor unit	-15° C to +55° C (storage: -20° C to +70° C or less)		
	Antenna unit	-25° C to +55° C (storage: -25° C to +70° C or less)		
Waterproofing	Processor unit	IP22		
	Antenna unit	IP56		
<b>POWER SUPPLY</b>				
	Processor unit	100-230 VAC: 3.2-1.5 A (24 rpm), 2.8-1.4 A (42 rpm)	100-230 VAC: 2.1-1.1 A (24 rpm), 5.8-2.6 A (42 rpm)	100-230 VAC: 3.0-1.5 A (24 rpm), 5.8-2.6 A (42 rpm)

**FAR-2218-BB / FAR-2228-BB / FAR-2238S-BB / FAR-2228NXT-BB / FAR-2238SNXT-BB**

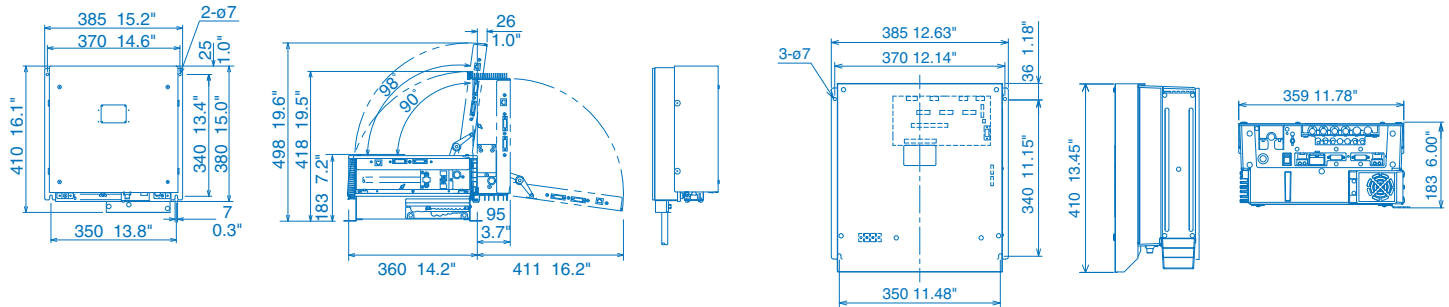
4 ft Open Antenna XN12AF 33 kg 73 lb 6.5 ft Open Antenna XN20AF 39 kg 86 lb  
 8 ft Open Antenna XN24AF 42 kg 92.6 lb



10 ft S-Band Antenna SN30AF 135 kg 297.6 lb 4 ft Open Antenna XN12CF 46.2 kg 101.9 lb 8 ft Open Antenna XN24CF 129 kg 284 lb  
 12 ft S-Band Antenna SN36AF 142 kg 313.1 lb 6.5 ft Open Antenna XN20CF 48.1 kg 106.1 lb 10 ft Open Antenna XN30CF 135 kg 297.6 lb  
 8 ft Open Antenna XN24CF 43.9 kg 108.7 lb 12 ft Open Antenna XN36CF 140 kg 308.6 lb



Processor Unit RPU-013 10 kg 22 lb Processor Unit RPU-025 for X-band/S-band (24 rpm) 9.6 kg 21.2 lb (w/ Fan)  
 Processor Unit RPU-025 for S-band (42 rpm) 11.5 kg 25.4 lb (w/ 2 Fans)



Trackball Control Unit RCU-016 2.4 kg 5.3 lb Trackball Control Unit RCU-015 2.4 kg 5.3 lb Keyboard Control Unit RCU-014 3.7 kg 8.2 lb

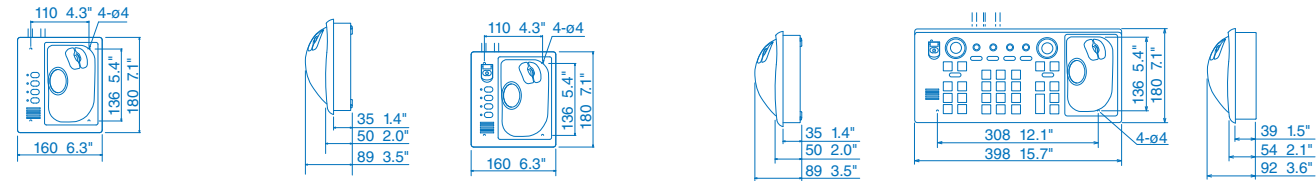


Chart Radar

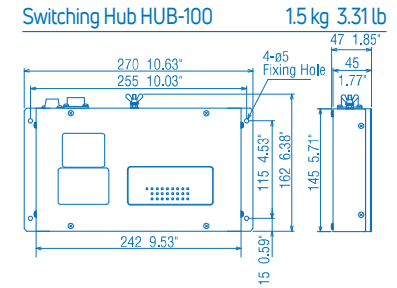
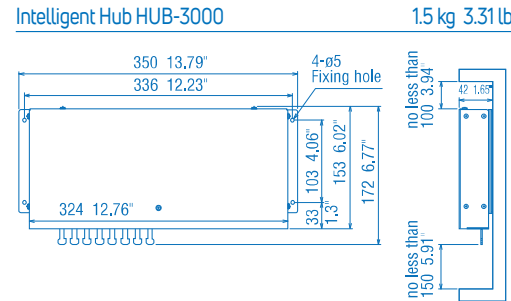
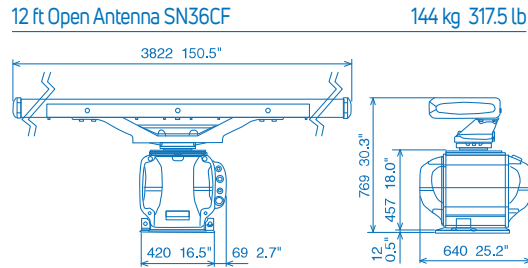
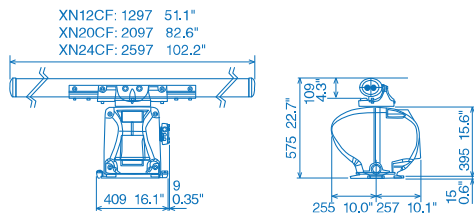
MODEL		FAR-3000-BB (X-band)	FAR-3000-BB (S-band Magnetron or Solid State)
<b>ANTENNA</b>			
Type		1260 mm Open (4'), 2040 mm Open (6.5') or 2550 mm Open (8')	3765 mm S-band (12')
Beamwidth	Horizontal	1.9'(4' Open: XN-12CF), 1.23'(6.5' Open: XN-20CF) or 0.95'(8' Open: XN-24CF)	1.8° (12' S-band: SN-36CF)
	Vertical	20°	25°
Rotation speed		24 rpm or 42 rpm	
<b>RF TRANSCIVER</b>			
Frequency		9410 ±30 MHz	3050 ±30 MHz
Pulselength & PRR		0.125, 0.25 NM: 0.07 µs/3000 Hz 0.5 NM: 0.07, 0.15 µs/3000 Hz 0.75 NM: 0.07, 0.15, 0.3 µs/3000, 1500 Hz 1 NM: 0.07, 0.15, 0.3 µs/3000, 1500 Hz 1.5, 2 NM: 0.07, 0.15, 0.3, 0.5 µs/3000, 1500, 1200 Hz 3, 4 NM: 0.15, 0.3, 0.5, 0.7 µs/3000, 1500, 200, 1000 Hz 6, 8, 12 NM: 0.3, 0.5, 0.7, 1.2 µs/1500, 1200, 1000, 600 Hz 16, 24 NM: 0.5, 0.7, 1.2 µs/1200, 1000, 600 Hz 32, 48, 96 NM: 1.2 µs/600 Hz	0.125, 0.25 NM: 0.07 QON/5.0, 2400 Hz 0.5 NM: PON 0.07, 0.18, QON/5.0 7.5, 2400 2000 Hz 0.75, 1 NM: PON 0.07 0.18 0.3, QON/5.0 7.5 12.5, 2400 2000 1500 Hz 1.5, 2 NM: PON 0.07 0.18 0.3, QON/5.0 7.5 12.5, 2400 2000 1500 Hz 3, 4 NM: PON 0.07 0.18 0.3, QON/5.0 7.5 12.5, 2400 2000 1500 Hz 6, 8 NM: PON 0.3 0.5 0.7 1.2, QON/12.5 17.5 18.3, 1500 1060 1000 600 Hz 12, 16, 24 NM: PON 0.5 0.7 1.2, QON/17.5 18.3, 1060 1000 600 Hz 32, 48, 96 NM: PON 1.2, QON/18.3, 600 Hz
Output power		12 kW	25 kW
			30 kW Magnetron
<b>DISPLAY</b>			
Accuracy	Range	1% of the maximum range of the scale in use or 10 m, whichever is the greater	
	Bearing	±1°	
Range and range Ring interval	Range	0.125, 0.25, 0.5, 0.75, 1, 1.5, 2, 3, 4, 6, 8, 12, 16, 24, 32, 48, 72, 96 NM	0.125, 0.25, 0.5, 0.75, 1, 1.5, 2, 3, 4, 6, 8, 12, 16, 24, 32, 48, 72, 96 NM
	Ring	0.025, 0.05, 0.1, 0.25, 0.25, 0.25, 0.5, 0.5, 1, 1, 2, 2, 4, 4, 8, 8, 12, 16 NM	0.025, 0.05, 0.1, 0.25, 0.25, 0.25, 0.5, 0.5, 1, 1, 2, 2, 4, 4, 8, 8, 12, 16 NM
Echo trail		Interval: 15, 30 s, 30 m or continuous	
TT targets		Up to 200	
AIS targets		Up to 1000 (Data input from AIS, GPS and heading is required)	
Interface (IEC61162, NMEA0183)	Input	ABK, ACN (ACM), ALC, ALF, ALR, ARC, CUR, DBT, DDC, DPT, DTM, GGA, GLL, GNS, HBT, HCR, HDT, MTW, MWD, MWV, NRM, NRX, NSR, RMC, RRT, SRP, THS, VBW, VDM, VDO, VDR, VHW, VLW, VSD, VTG, ZDA	
	Output	ABM, ACK, ALC, ALF, ALR, ARC, BBM, DDC, EVE, HBT, OSD, RRT, RSD, RTE, SRP, TLB*, TTD*, TTM*, WPL, VSD (*external data required)	
<b>ENVIRONMENT</b>			
Temperature	Processor unit	-15° C to +55° C	
	Antenna unit	-25° C to +55° C	
Waterproofing	Processor unit	IP20	
	Antenna unit	IP56	
<b>POWER SUPPLY</b>			
	Processor unit	100-230 VAC, 1 phase, 50/60 Hz PSU014: 3.7 A PSU015: 6.4 A PSU016: 2.8 A PSU017: 5.6 A	
	Monitor unit	MU-190: 100-230 VAC, 0.7-0.4 A	MU-231: 100-230 VAC, 1.0-0.6 A
			MU-270W: 100-230 VAC, 0.7-0.4 A

# Drawings

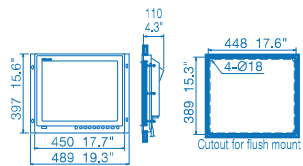
Refer to Online manual for more details. For illustration purposes only; not drawn to scale.

## FAR-3000-BB (S or X-Band, Solid-State or Magnetron)

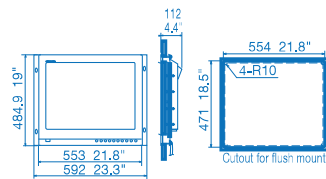
4 ft Open Antenna XN12CF 46.2 kg 101.9 lb  
 6.5 ft Open Antenna XN20CF 48.1 kg 106.1 lb  
 8 ft Open Antenna XN24C 43.9 kg 108.7 lb



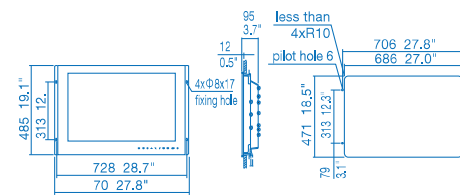
Monitor Unit MU-190 8.8 kg 19.4 lb



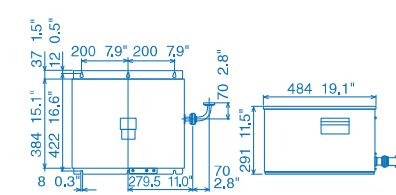
Monitor Unit MU-231 12.8 kg 28.2 lb



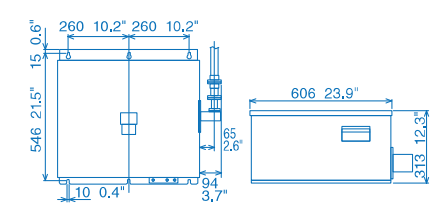
Monitor Unit MU-270W 13 kg 28.7 lb



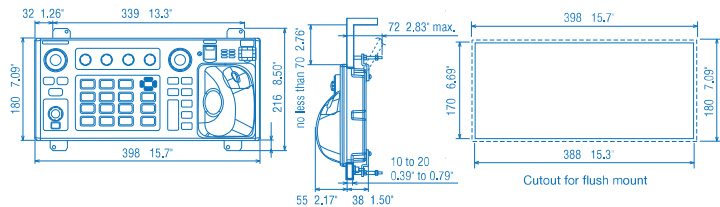
Transceiver Unit RTR-108 17 kg 37.5 lb



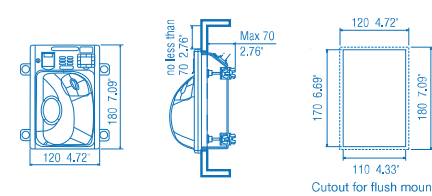
Transceiver Unit RTR-109 22 kg 48.5 lb



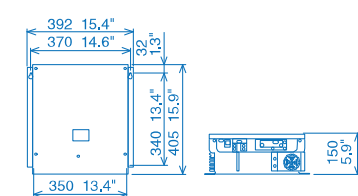
Control Unit RCU-025 3.1 kg 6.84 lb



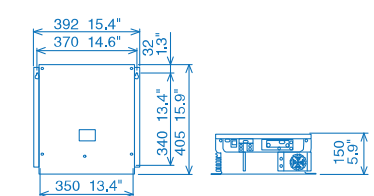
Trackball Control Unit RCU-026 1.5 kg 3.31 lb



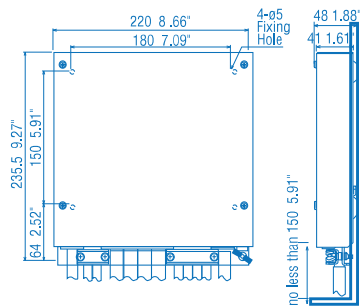
Power Supply Unit PSU-014/016 8.5 kg 18.7 lb



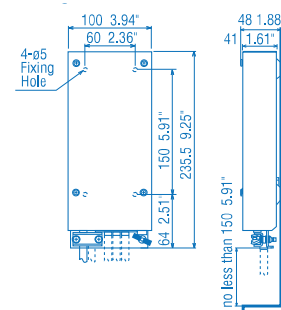
Power Supply Unit PSU-015/018 10 kg 22 lb



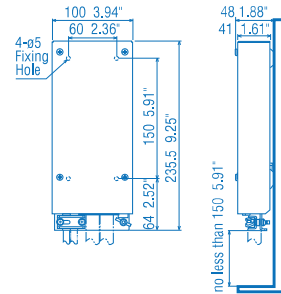
Sensor Adapter (Serial) MC-3000S 1.5 kg 3.3 lb



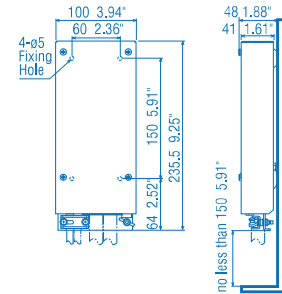
Sensor Adapter (Analog) MC-3010A 0.8 kg 1.8 lb



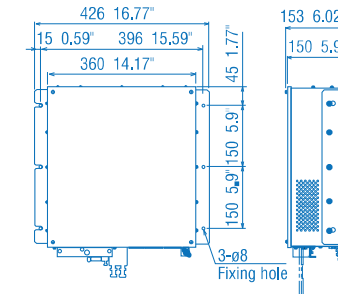
Sensor Adapter (Digital IN) MC-3020D 0.8 kg 1.8 lb



Sensor Adapter (Digital OUT) MC-3030D 0.8 kg 1.8 lb



Processor Unit EC-3000 14 kg 30.9 lb



## 4.2" GPS Navigator

MODEL		GP-39
<b>GPS/WAAS</b>		
Receive Type	GPS	Twelve discrete channels, C/A code, all-in-view
	WAAS/SBAS	Two channels
Receive Frequency		L1 (1575.42 MHz)
Time to First FIX		90 s approx. (cold start)
Tracking Velocity		1,000 kn
Geodetic Systems		WGS-84 (and others)
<b>ACCURACY</b>		
GPS		10 m (2 drms)
WAAS		3 m (2 drms)
MSAS		7 m (2 drms)
<b>DISPLAY</b>		
Type		4.2" Color LCD
Effective Display Area		92 (W) x 52 (H) mm
Screen Resolution		480 x 272
Display Modes		Plotter, Steering, Highway, NAV data, User display, Satellite monitor (Digital, Speedometer, COG)
Memory Capacity		3,000 ship's track points; 10,000 waypoints with comments; 100 routes, 30 waypoints/route
Alarms		Arrival, Anchor watch, Cross track error, Speed, WAAS (SBAS), Time, Trip
<b>INTERFACE</b>		
Ports		NMEA0183: 1, USB: 1
Interface	Output	(NMEA0183) AAM, APB, BOD, BWC, BWR, DTM, GGA, GLL, GSA, GSV, RMB, RMC, VTG, XTE, ZDA
	Input	(NMEA0183) RTE, TLL
<b>ENVIRONMENT</b>		
Temperature	Display Unit	-15° C to +55° C
	Antenna Unit	-25° C to +70° C
Waterproofing	Display Unit	IP55
	Antenna Unit	IP56
<b>POWER SUPPLY</b>		
	Non NMEA2000	12-24 VDC: 0.7-0.3 A
	NMEA2000	-

## 5.7" GPS DGPS Navigator

**GP-170**

MODEL		GP-170	
<b>GPS/WAAS</b>			
Receive Type	GPS	Twelve discrete channels, C/A code, all-in-view	
	WAAS	Two channels	
Receive Frequency	L1 (1575.42 MHz)		
Time to First FIX	90 s approx. (cold start)		
Tracking Velocity	1,000 kn		
Geodetic Systems	WGS-84 (and others)		
<b>ACCURACY</b>			
	GPS	10 m (2 drms, HDOP<4)	
	DGPS	5 m (2 drms, HDOP<4)	
	WAAS	3 m (2 drms, HDOP<4)	
	MSAS	7 m (2 drms, HDOP<4)	
<b>DISPLAY</b>			
Type	5.7" color LCD		
Effective Display Area	116.2 (W) x 87.1 (H) mm		
Screen Resolution	640 x 480		
Display Modes	Plotter, Highway, Course, Data, Integrity		
Memory Capacity	Track: 1,000 points, Mark: 2,000 points; Waypoints: 1,000 points with 20 characters comment each; Route: 100 routes (containing 1,000 waypoints each)		
Alarms	Notice: Arrival, Anchor watch, XTE, Speed, Trip		
<b>INTERFACE</b>			
Serial (IEC 61162-1, -2)	4 ports (1 port IEC 61162-2 In/Out; 2 ports IEC 61162-1 In/Out; 1 port IEC 61162-1 Out)		
Data port 1, 2	Input	ACK, ACN, CRQ, DBT, DPT, HBT, HDG, HDM**, HDT**, MSK, MSS, MTW, THS, TLL, VBW, VHW ** not used for SOLAS ships	
	Output	AAM, ALC, ALF, ALR, APB, ARC, BOD, BWC, BWR, BWW, DTM, GBS, GGA, GLL, GNS, GRS, GSA, GST, GSV, HBT, POS, RMB, RMC, RTE, VDR, VTG, WCV, WNC, WNR, WPL, XTE, ZDA	
Data port 3	Input	MOB from external device (contact closure)	
	Output	AAM, ALC, ALF, ALR, APA, APB, ARC, BOD, BWC, BWR, BWW, DTM, GBS, GGA, GLL, GNS, GRS, GSA, GST, GSV, HBT, MSK*, MSS**, POS, RMB, RMC, RNN, RTE, VDR, VTG, WCV, WNC, WNR, WPL, XTE, ZDA, RTCM sc104 *when either internal/external beacon receiver is used ** when internal beacon receiver is used	
Data port 4, IEC/NMEA Mode	Same as Data port 1, 2		
Ethernet (IEC 61162-450)	1 port		
	Input	ACK, ACN, DBT, DPT, HBT, HDG, HDM**, HDT**, MTW, THS, TLL, VBW, VHW ** not used for SOLAS ships	
	Output	AAM, ALC, ALF, ALR, APB, ARC, BOD, BWC, BWR, BWW, DTM, GBS, GGA, GLL, GNS, GRS, GSA, GST, GSV, HBT, POS, RMB, RMC, RTE, VDR, VTG, WCV, WNC, WPL, XTE, ZDA *when either internal/external beacon receiver is used ** when internal beacon receiver is used	
<b>ENVIRONMENT</b>			
Temperature	Display Unit	-15° C to +55° C	
	Antenna Unit	-25° C to +70° C	
Waterproofing	Display Unit	IP25	
	Antenna Unit	IP56	
<b>POWER SUPPLY</b>			
		12-24 VDC	
		0.8 - 0.4 A (w/internal beacon receiver)	

## 7" Wide Chart Plotter/Fish Finder

## 9" Wide Chart Plotter/Fish Finder

MODEL		GP-1871F	GP-1971F
<b>GPS/WAAS</b>			
Receive Type	GPS WAAS	72 channels 1 channel	
Receiving Frequency		L1 (1575.42 MHz)	
Time to First FIX		80 s approx. (cold start)	
Tracking Velocity		999 kn	
SBAS (Satellite-Based Augmentation System)		WAAS, EGNOS, MSAS	
Electronic Chart		C-MAP 4D (optional)	
<b>ACCURACY</b>			
Internal Antenna		GPS: 10 m Max, WAAS: 5 m Max, MSAS: 7.5 m Max	
<b>DISPLAY</b>			
Type		7" Wide Color TFT LCD	9" Wide Color TFT LCD
Screen Size		154 x 85 mm	199 x 113 mm
Screen Resolution		WVGA 800 x 480 pixels	WVGA 800 x 480 pixels
Screen Brightness		1000 cd/m2 (typical)	1000 cd/m2 (typical)
Language		English (US & UK), French, Spanish, German, Italian, Portuguese, Danish, Swedish, Norwegian, Finnish, Greek, Japanese, Chinese	
Display Modes		Chart Plotter, Fish Finder, Radar*1, AIS*2, Instruments*3 (Nav Data, Engine, Wind, Fuel tank, Autopilot*4, etc.), GPS status *1: Connected to the 1st Watch Wireless Radar DRS4W required; *2: Connected to AIS sensor required; *3: Connected to external sensors required; *4: Connected to the FURUNO NAVpilot-300 or 700 series require	
Memory Capacity		30,000 points for ship's track and waypoints, 1,000 planned routes (Max. 50 points per route) 5,000 quickpoints	
<b>FISH FINDER</b>			
Transmit Frequency		CW: 50/200 kHz, CHIRP: 40 to 225 kHz	
Transducer		300 W or 600 W or 1 kW* (Transducer dependent) * Matching box MB-1100 required for some FURUNO transducers.	
Display Range		5-1,200 m, shift: 0-500 m	
Extension Mode		CHIRP*, RezBoost™**, ACCU-FISH™**, Bottom Discrimination**, Auto gain (Fishing/Cruising), Manual gain, A-Scope, Marker Zoom, Bottom Zoom, Bottom Lock *: Chirp dedicated transducer required; **: Dual frequency compatible transducer required	
Picture Advance		8 steps: x4, x2, 1/1, 1/2, 1/4, 1/8, 1/16, stop	
<b>WIRELESS LAN</b>			
Transmit Frequency		2.4 to 2.472 GHz (1 o 13 channels), IEEE802.11b/g/n	
Security		WAPI, IEEE802.11i advanced security	
<b>INTERFACE</b>			
NMEA0183		1 Port	
Interface (NMEA0183)	Input	DBT, DPT, DSC, DSE, GGA, GLL, GNS, HDG, HDT, MTW, MWV, RMA, RMC, ROT, RSA, THS, TLL, VHW, VTG, ZDA, PFEC (GPatt/SDmrk/SDtbd/SDtfl/pireq)	
	Output	AAM, APB, BOD, BWR, DBT, DPT, GGA, GLL, GNS, GSA, GSV, GTD, HDG, HDT, MTW, MWV, RMA, RMB, RMC, RTE, THS, TLL, VHW, VTG, WPL, XTE, ZDA, PFEC (SDmrk/SDtbd/SDtfl/pidat)	
NMEA2000		1 Port	
Interface (NMEA2000)	Input	126992, 127245, 127250, 127251, 127258, 127488, 127489, 127493, 127497, 127505, 128259, 128267, 128275, 129025, 129026, 129029, 129038, 129039, 129040, 129041, 129284, 129285, 129538, 129540, 129793, 129794, 129798, 129808, 129809, 129810, 130306, 130310, 130311, 130312, 130313, 130314, 130316, 130577, 130830, 130831, 130832, 130880	
	Output	126992, 127245, 127250, 127251, 127257, 127258, 127505, 128259, 128267, 128275, 129025, 129026, 129029, 129033, 129283, 129284, 129285, 130306, 130310, 130312, 130316, 130830, 130831, 130832	
Micro SD Cart Slot		2 Slots (SD, SDHC Acceptable)	
<b>ENVIRONMENT</b>			
Temperature		-15° C to +55° C (Storage -20° C to +70° C)	
Waterproofing		IP56	
<b>POWER SUPPLY</b>			
		12-24 VDC, 1.0-0.5 A	12-24 VDC, 1.0-0.5 A

12.1" Chart Plotter

12.1" Chart Plotter/Fish Finder

MODEL		GP-3700	GP-3700F
<b>GPS/WAAS</b>			
Receive Type	GPS	12 channels	
	WAAS/SBAS	2 channels	
Receiving Frequency		L1 (1575.42 MHz)	
Time to First Fix		90 s approx. (cold start)	
Tracking Velocity		999 kn	
SBAS (Satellite-Based Augmentation System)		WAAS, EGNOS, MSAS	
Electronic Chart		MapMedia VECTOR	
<b>ACCURACY</b>			
Internal Antenna		GPS:10 m Max, DGPS: 5 m Max, SBAS: 7 m Max	
<b>DISPLAY</b>			
Type	12.1" Color IPS LCD	12.1" Color IPS LCD	
Screen Size	246 x 184.5 mm	246 x 184.5 mm	
Screen Resolution	600 x 800 pixels	600 x 800 pixels	
Language		English, Chinese, Thai	
Display Modes		GP-3700: Head Up, North Up, Auto Course Up, Course Up, Go To Up, Specified Direction Up. GP-3700F: As GP-3700, plus Plotter+Dual Frequency, Plotter+Single Frequency, Dual Frequency, Single Frequency	
Memory Capacity		30,000 points for ship's track, 3,500 waypoints with comments (35 QP), 200 planned routes (Max. 100 points per route),	
<b>FISH FINDER</b>			
Transmit Frequency		50/200 kHz	
Transducer		600 W or 1 kW* (Transducer dependent) * Matching box MB-1100 required for some FURUNO transducers.	
Display Range		5-1,200 m, shift: 0-1,200 m	
Extension Mode		ACCU-FISH™*, Marker Zoom, Bottom Zoom, Bottom Lock, Bottom Discrimination* *Dual frequency compatible transducer required.	
Picture Advance		6 steps: x2, 1/1, 1/2, 1/4, 1/8, 1/16	
<b>INTERFACE</b>			
NMEA0183		3 Ports	
Interface (NMEA0183)	Input	ALR, BLV, CRQ, CUR, DBK, DBS, DBT, DPT, GGA, GLL, GNS, HDG, HDM, HDT, MSK, MTW, MWV, RMA, RMB, RMC, TLL, TTM, VDM, VDR, VHW, VTG, VWR, VWT, THS, ZDA	
	Output	AAM, APB, BOD, BWC, BWR, DBT, DPT, DTM, GGA, GLL, GNS, GSA, GSV, GTD, HDG, HDT, MSK, MSS, MTW, MWV, RMA, RMB, RMC, RTE, THS, TLL, TTM, VHW, VTG, WPL, XTE, ZDA	
NMEA2000/NMEA		1 Port	
Interface (NMEA2000)	Input	059392/904, 060928, 126208/464/996, 127237/250, 129538, 130577	
	Output	059392/904, 060928, 126208/464/992/993/996, 127258, 128267/275, 129025/026/029/033/283/284/285/538/539	
USB Port		1 Port	
<b>ENVIRONMENT</b>			
Temperature		-15° C to +55° C	
Waterproofing	Display	IPX2	
	Antenna	IP56	
<b>POWER SUPPLY</b>			
		12-24 VDC, 2.5-1.3 A	12-24 VDC, 2.8-1.5 A



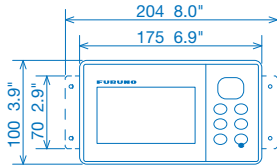
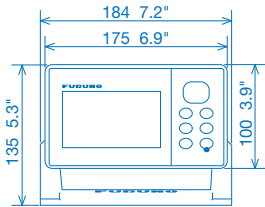
# Drawings

Refer to Online manual for more details. For illustration purposes only; not drawn to scale.

## GP-39

Display Unit  
(Bracket Mount) 0.39 kg 0.86 lb

Display Unit  
(Flush Mount) 0.36 kg 0.79 lb

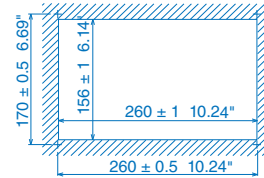
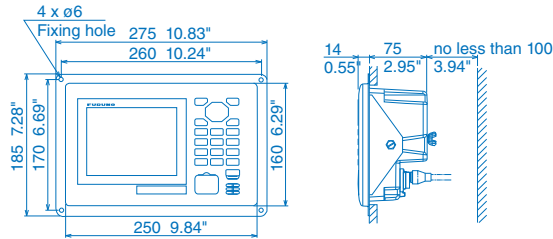


## GP-170

GPS Antenna GPA017S 0.6 kg 1.3 lb

Display Unit  
(with optional flush mount kit)

2.2 kg 4.9 lb (without DGPS beacon receiver)  
2.4 kg 5.29 lb (with DGPS beacon receiver)



## GP-1871F

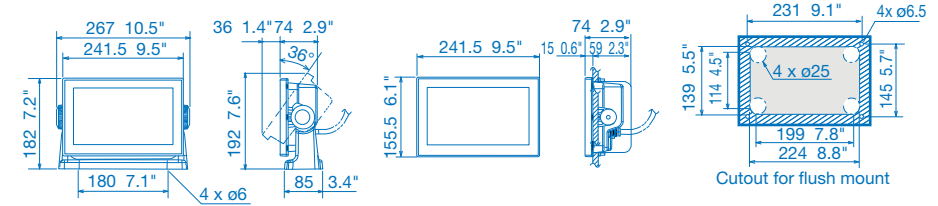
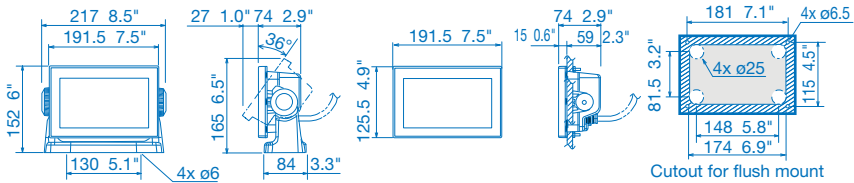
Display Unit (Bracket Mount)  
Display Unit (Flush mount)

1.1 kg 2.4 lb  
0.9 kg 2.0 lb

## GP-1971F

Display Unit (Bracket Mount)  
Display Unit (Flush mount)

1.5 kg 3.3 lb  
1.3 kg 2.9 lb



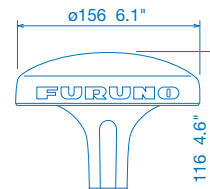
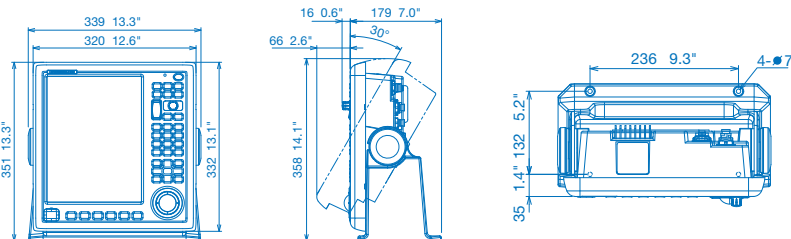
## GP-3700/3700F

Display Unit (Bracket Mount)

4.8 kg 10.6 lb

## GDPS Antenna

GPA021S 0.52 kg 1.15 lb



		5.7" Fish Finder	8.4" Fish Finder	10.4" LCD Fish Finder	12.1" LCD Fish Finder
MODEL		FCV-628	FCV-588	FCV-295	FCV-1150
<b>GENERAL</b>					
Frequency	50 and 200 kHz			The synthesized transducer works with frequencies in 28 to 200 kHz	
Transducer	600 W	600 W/1 kW*		1, 2 or 3 kW	
<b>DISPLAY</b>					
Type	5.7" TFT color LCD	8.4" TFT color LCD		10.4" TFT color LCD	12.1" TFT color LCD
Screen Resolution	VGA 480 x 640 pixels			640 x 480	800 x 600
Display Mode	Single frequency (50 or 200 kHz), Dual-frequency, Zoom, Nav data, A-scope, Marker zoom, Bottom zoom, Bottom-lock, Bottom Discrimination, ACCU-FISH™, RezBoost™			Single mode (high/low frequency), Dual-frequency, Zoom, Mix, A-scope, Marker zoom, Bottom zoom, Bottom-lock expansion	
Display Range *m, ft, fa, p/b can be selectable in the menu	2-1200 m			5-3000 m	
Range Shift	up to 1200 m			0-2000 m	
Zoom Range	Bottom-lock expansion	2-10 m			5-200 m
	Bottom & Marker Zoom	2-1200 m			
Picture Advance Speed	8 steps: stop, 1/16, 1/8, 1/4, 1/2, x1, x2, x4			6 steps: stop, 1/16, 1/8, 1/4, 1/2, x1, x2, x4	
Pulselength & TX rate	0.04-3.0 ms, Max 3,000 pulse/min			0.1-5.0 ms, 20-3000 pulse/min	
Interface (IEC61162-1, NMEA 0183 Ver 1.0/2.0/3.0)	Input	BWC, GGA, GLL, GNS, HDG, HDT, MDA, MTW, MWV, RMA, RMB, RMC, VHW, VTG, XTE, ZDA		BWC, GGA, GLC, GLL, GNS, GTD, HDG, HDT, MDA, MTW, MWW, RMA, RMB, RMC, VHW, VTG, XTE	BWC, GGA, GLC, GLL, GNS, GTD, HDG, HDT, MDA, MTW, MWW, RMA, RMB, RMC, VHW, VTG, XTE, HVE, att, hve, req
	Output	DBS, DBT, DPT, MTW*, RMB*, VHW*, TLL* by key operation * External data required.		DBS, DBT, DPT, MTW*, TLL**, SDmrk, VHW, RMB, dat *Optional sensor required **External data required	
<b>ENVIRONMENT</b>					
Temperature	-15° C to +55° C				
Waterproofing	IP56			IP55 (When flush mounted)	
<b>POWER SUPPLY</b>					
	12-24 VDC: 1.1-0.5 A	12-24 VDC: 1.3-0.6 A		12-24 VDC: 2.6-1.3 A, 100/110/220/230 VAC, optional rectifier required	12-24 VDC: 3.3-1.7 A, 100/110/220/230 VAC, optional rectifier required

\* The FCV-588 can be connected with the transducers of 1 kW output power, when interfaced with the Matching Box MB-1100 for some Furuno transducers.

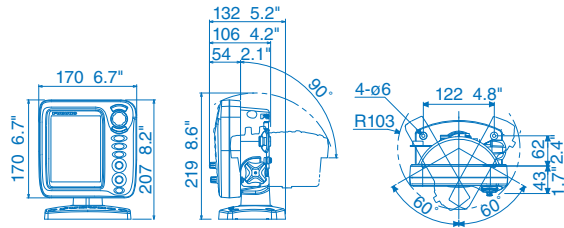
# Drawings

Refer to Online manual for more details. For illustration purposes only; not drawn to scale.

## FCV-628

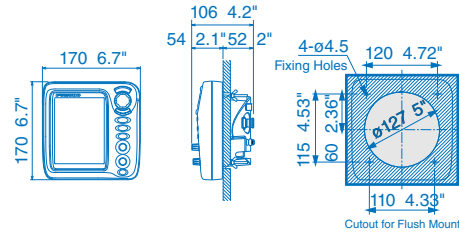
Display Unit  
(Bracket Mount)

1.3 kg 2.9 lb



Display Unit  
(Bracket Mount)

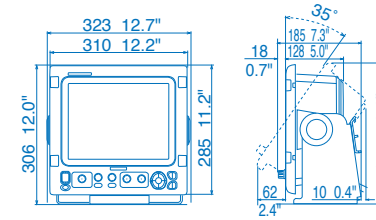
0.9 kg 2.0 lb



## FCV-295

Display Unit  
(Flush Mount)

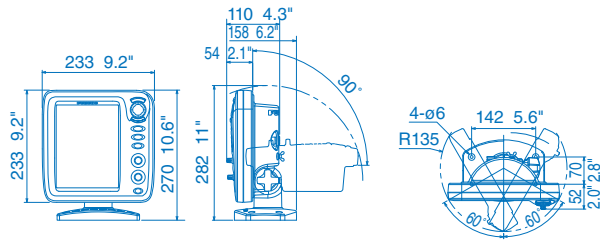
7.0 kg 15.4 lb



## FCV-588

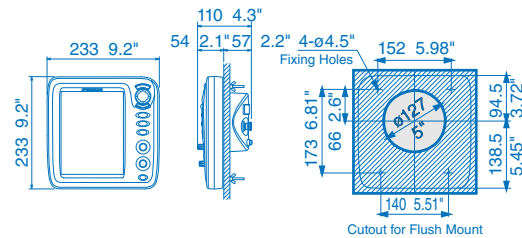
Display Unit  
(Bracket Mount)

2.3 kg 5.1 lb



Display Unit  
(Bracket Mount)

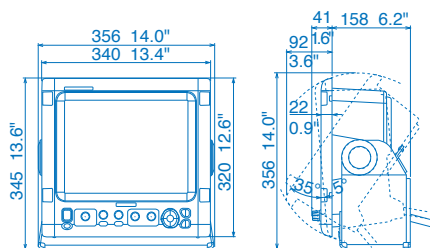
1.6 kg 3.5 lb



## FCV-1150

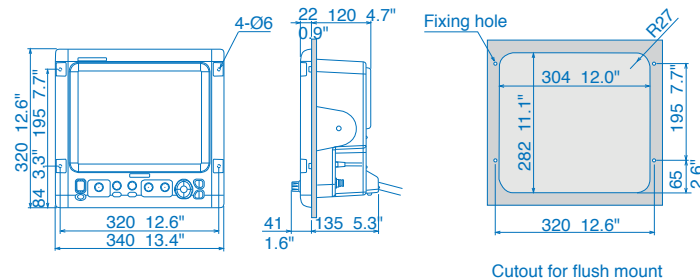
Display Unit  
(Bracket Mount)

8.2 kg 18.1 lb



Display Unit  
(Flush Mount)

6.8 kg 15 lb



Fish Finder		Hi-Resolution TruEcho CHIRP™ Fish Finder	TruEcho CHIRP™ with unique Fish Size Indicator
MODEL		FCV-1900	FCV-1900G
<b>GENERAL</b>			
Frequency	15 to 200 kHz, Free-synthesize		
Transducer	1, 2 or 3 kW		
<b>DISPLAY (Processor unit)</b>			
Display mode	Single frequency high/low, Dual-frequency, Zoom, User 1/2 (available to use mixture, multi-gain, telesounder and external sounder display), Bottom-lock expansion, Bottom zoom, Marker zoom, Discrimination zoom		
Display Range *m, ft, fa, p/b can be selectable in the menu	5 to 3000 m		
Range Shift	up to 2000 m		
Zoom Range	2 to 200 m		
Fish size histogram	-	-	2 m depth or more, specified transducer required
Picture Advance Speed	6 steps: stop, 1/4, 1/2, 1/1, 2/1, 4/1		
Data recording	Echo display and measured data can be recorded to internal memory		
Language	English, Danish, French, Spanish, Norwegian, Russian, Chinese, Korean, Japanese		
<b>INTERFACE</b>			
NMEA0183	3 Ports for Input/Output		
Interface	Input	GGA, GLL, GNS, MTW, VHW, VTG, ZDA	
(NMEA 0183 Ver 1.5/2.0/3.0)	Output	DBS, DBT, DPT, MTW, TLL	
LAN	1 port*, Ethernet 100Base-TX *Hub required		
CIF	1 port		
Net sonde	1 port (sonde marker/sonde KP)		
Video	1 port, HDMI type-D		
External KP	1 port		
Temperature sensor	1 port		
USB	1 port (USB2.0)		
<b>ENVIRONMENT</b>			
Temperature	-15° C to +55° C		
Waterproofing	IP22		
<b>POWER SUPPLY</b>			
12-24 VDC: 8.3-3.9A			

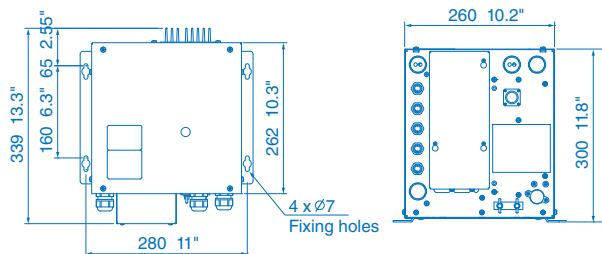
## Drawings

Refer to Online manual for more details. For illustration purposes only; not drawn to scale.

### FCV-1900

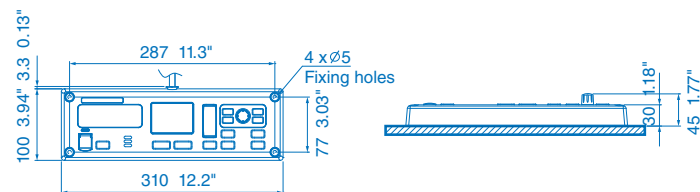
Processor Unit FCV-1901

10.2 kg 22.5 lb



Control Unit FCV-1902

1.1 kg 2.4 lb



TRANSDUCERS for FCV-295/FCV-1150/FCV-1900/DFE3			
Output	1 kW	2 kW	3 kW
28 kHz	CA28F-8	CA28BL-6HR	CA28BL-12HR
38 kHz	—	CA38BL-9HR	CA38BL-15HR
50 kHz	CA50B-6/6B, CA50B-9B	CA50B-12, CA50BL-12HR	CA50BL-24H, CA50BL-24HR
68 kHz	CA68F-8H	—	CA68F-30H
82 kHz	—	CA82B-35R	—
88 kHz	CA88B-8	CA88B-10	CA88F-126H
107 kHz	—	—	CA100B-10R
150 kHz	—	—	CA150B-12H
200 kHz	CA200B-5S	CA200B-8/8B	CA200B-12H
50/200 kHz	CA50/200-1T*, CA50/200-1ST**	—	—
* ACCU-FISH™ compatible for FCV-1900/DFE3 ** Except for FCV-1900			
TRANSDUCERS for FCV-1900B/1900G (CHIRP)			
Output	1 kW	2 kW	2 kW/3 kW
42 to 65 kHz (low)/130 to 210 kHz (high)	CM265LH *	—	—
42 to 65 kHz (low)/85 to 135 kHz (high)	CM265LM	—	—
42 to 65 kHz (low)/150 to 250 kHz (high)	CM275LHW **	—	—
38 to 75 kHz (low)/130 to 210 kHz (high)	—	PM111LH *	—
38 to 75 kHz (low)/80 to 130 kHz (high)	—	PM111LM	—
28 to 60 kHz (low)/130 to 210 kHz (high)	—	—	CM599LH *
28 to 60 kHz (low)/80 to 130 kHz (high)	—	—	CM599LM
* ACCU-FISH™ and fish size histogram compatible. ** Wide beam type transducer with high frequency beam width of 25°			
TRANSDUCERS for DFF1-UHD (CHIRP)			
Output	1 kW		
42 to 65 kHz (low)/130 to 210 kHz (high)	CM265LH, CM275LHW, B265LH, B275LHW (Airmar®)		
TRANSDUCER for DFF-3D (Multibeam)			
Output	800 W		
165 kHz	B54 (Thru-hull)/TM54 (Transom)/SS54 (Stainless)		
TRANSDUCERS for DFF-3D & BBDS1/DFE-3D & DFF1-UHD (COMBINATION)			
Output	1 kW		
165 kHz and 50/200 kHz Multibeam and Conventional	165T-50/200-SS260 (Thru-hull) 165T-50/200-TM260 (Transom)		
165 kHz and 42 to 65 kHz (low)/130 to 210 kHz (high) Multibeam and CHIRP	165T/265LHPM488 (Pocket)		
TRANSDUCERS for GP1871F/1971F (CHIRP)			
Output	300 W	600 W	1 kW
40 to 60 kHz (Low)	—	—	B175L
40 to 75 kHz (Low)	B75L/SS75L	—	—
80 to 130 kHz (Medium)	—	B75M/SS75M	—
95 to 155 kHz (Medium)	B150M/TM150M	—	—
130 to 210 kHz (High)	—	B75H/SS75H	B175H
150 to 250 kHz (High)	—	—	B175HW

TRANSDUCER LIST						STAND ALONE			
Sensor Type	Frequency	Type	Matching Box Required	Mount	Power Rating	FCV-628	FVC-588	GP-1871F/1971F	BBDS1
TRANSDUCER	50/200 kHz	520-5PSD	-	Thru-hull	600 W	<input type="checkbox"/>	<input type="checkbox"/>	<input type="checkbox"/>	<input type="checkbox"/>
		525-5PWD	-	Transom		<input type="checkbox"/>	<input type="checkbox"/>	<input type="checkbox"/>	<input type="checkbox"/>
		520-5MSD	-	Thru-hull		<input type="checkbox"/>	<input type="checkbox"/>	<input type="checkbox"/>	<input type="checkbox"/>
		520-PLD (P319*)	-	Thru-hull		<input type="checkbox"/>	<input type="checkbox"/>	<input type="checkbox"/>	-
		525T-BSD (B45*)	-	Thru-hull		<input type="checkbox"/>	<input type="checkbox"/>	<input type="checkbox"/>	<input type="checkbox"/>
		525T-PWD (P66* without speed sensor)	-	Transom		<input type="checkbox"/>	<input type="checkbox"/>	<input type="checkbox"/>	<input type="checkbox"/>
		525T-LTD/12 (B60-12*)	-	Thru-hull		<input type="checkbox"/>	<input type="checkbox"/>	<input type="checkbox"/>	-
		525T-LTD/20 (B60-20*)	-	Thru-hull		<input type="checkbox"/>	<input type="checkbox"/>	<input type="checkbox"/>	-
		SS60-SLTD/12 (SS60-12*)	-	Thru-hull		<input type="checkbox"/>	<input type="checkbox"/>	<input type="checkbox"/>	-
		SS60-SLTD/20 (SS6-20*)	-	Thru-hull		<input type="checkbox"/>	<input type="checkbox"/>	<input type="checkbox"/>	-
		CA50/200-1T	<input type="checkbox"/>	Thru-hull		-	<input type="checkbox"/>	<input type="checkbox"/>	<input type="checkbox"/>
		526T(ID)-HDD (B260*)	-	Thru-hull		-	<input type="checkbox"/>	<input type="checkbox"/>	<input type="checkbox"/>
	50 kHz	CA50B-6	<input type="checkbox"/>	Thru-hull	-	<input type="checkbox"/>	<input type="checkbox"/>	-	
		CA50B-6B	<input type="checkbox"/>	Thru-hull	-	<input type="checkbox"/>	<input type="checkbox"/>	-	
		CA50B-9B	<input type="checkbox"/>	Thru-hull	-	-	-	-	
	200 kHz	CA200B-5	<input type="checkbox"/>	Thru-hull	-	-	-	-	
		CA200B-5S	<input type="checkbox"/>	Thru-hull	-	<input type="checkbox"/>	<input type="checkbox"/>	-	
	TRIDUCER	50/200 kHz	525ST(ID)-MSD (B744V*)	-	Thru-hull	600 W	<input type="checkbox"/>	<input type="checkbox"/>	<input type="checkbox"/>
525ST(ID)-PWD (P66*)			-	Transom	<input type="checkbox"/>		<input type="checkbox"/>	<input type="checkbox"/>	<input type="checkbox"/>

LEGEND:  Matching Box Required  ACCU-FISH™  Bottom Discrimination Mode

\*Airmar® Model Name

## 12.1" Searchlight Sonar

## 12.1" Dual Frequency Searchlight Sonar

MODEL		CH-500	CH-600
<b>GENERAL</b>			
Frequency		60/88/150/180/240 kHz, 1 frequency selectable	60/153 kHz or 85/215 kHz (dual frequency) selectable
Output Power		0.8-1.5 kW (depending on frequency), power reduction function available	1 kW
<b>DISPLAY</b>			
Type		12.1" color LCD, User-Supply (BB version)	
Screen Resolution		XGA 1024 x 768	
Brightness		0.5 to 950 cd/m2 selectable	
Display Mode		Horizontal (Normal/Zoomed/Vertical or History combined/Split horizontal + Vertical/A-Scope combined), Vertical Scan, Echo Sounder (Normal/A-Scope combined), Full-circle A-Scope (Normal/Horizontal dual), Horizontal (Normal/Zoomed/Vertical or History combined/Split horizontal + Vertical/A-Scope combined), Vertical Scan, Echo Sounder (Normal/A-Scope combined), Full-circle A-Scope (Normal/Horizontal dual), Dual horizontal (Normal/Zoomed/Vertical/Echo sounder, High low or mixed frequency mode selected from control unit)	
Display Range	Horizontal mode	10 to 2400 m, 15 steps selectable	
	Vertical mode	10 to 600 m, 15 steps selectable	
Pulselength		0.2 to 20 ms (depending on range scale)	
Audio Monitor	Output	2 W (8 ohms)	
	Frequency	Frequency 0.9 to 1.2 kHz (external speaker required)	
Language		English, Thai, Vietnamese, Chinese, Spanish, Indonesian, Malay, Burmese, French, Norwegian, Italian, Japanese	
<b>INTERFACE</b>			
NMEA0183		2 Ports, v1.5/2.0/3.0/4.0/4.1, 4800/9600/19200/38400 bps	
Interface	Input	CUR, DBS, DBT, DPT, GGA, GLL, GNS, HDG, HDM, HDT, MDA, MTW, RMC, VHW, VTG, ZDA	
	Output	TLL	
NMEA2000		1 Port	
Interface	Input	059392/904, 060160/416/928, 061184, 065240, 126208/720/992/996, 127250, 128259/267, 129025/026/029/033/291, 130310/311/312/316/577/821	
	Output	059392/904, 060928, 061184, 126208/464/720, 126993/996/998, 130822/823/828	
Video Signal Output		1 port, HDMI, XGA	
External KP		1 port, I/O	
Output proprietary sentence		PFEC: pidat	
<b>HULL UNIT</b>			
Transducer travel		400 mm or 250 mm	
Raising/Lowering Time		400 mm: 30 s, 250 mm: 20 s	
Allowable Ship's Speed		20 kn or less (15 kn during raise/lower operation)	
Horizontal Mode Control	Scanning Angle	6° to 360°, 24° step (6°, 12°, 15°, 18°, 21°, 24°)	
	Tilt Angle	5° to +90° (vertical), 1° step	
Vertical Fan Mode Control	Scanning Angle	6° to 180°, 12° step (Normal: 3°, High speed: 6°)	
Transceiver Beam Width	Horizontal (-3 dB/-6 dB)	60 kHz: 15°/20°, 88 kHz: 12°/16°, 150 kHz: 7°/9° 180 kHz: 7°/9°, 240 kHz: 6°/8°	60 kHz: 16°/22°, 153 kHz: 7°/9° 85 kHz: 11°/15°, 215 kHz: 5°/6°
	Vertical (-3 dB/-6 dB)	60 kHz: 12°/17°, 88 kHz: 10°/13°, 150 kHz: 7°/9° 180 kHz: 8°/10°, 240 kHz: 6°/8°	60 kHz: 14°/20°, 153 kHz: 5°/8° 85 kHz: 10°/14°, 215 kHz: 4°/6°
Stabilizer		Built-in motion sensor	
<b>ENVIRONMENT</b>			
Temperature	Display/Control/Transceiver unit	-15° C to +55° C	
	Hull unit	0° C to +55° C (Transducer: 0° C to +35° C)	
Waterproofing	Display/Control unit	IP55	
	Transceiver/Hull unit	IP22 (Raise/lower control unit: IP55)	
<b>POWER SUPPLY</b>			
Display/Control/Transceiver Unit		12-24 VDC: 4.5-2.2 A	
Hull Unit		12/24 VDC: 2.2/1.1 A (7.2/3.6 A: during raising)	

## Full-Circle Scanning Sonar

MODEL	CSH-5L MARK-2	CSH-8L MARK-2
<b>GENERAL</b>		
Frequency	55 kHz or 68 kHz	85 kHz
<b>DISPLAY</b>		
Display Mode	Single scan, Fish Finder combination* (single and Fish Finder), Audio combination (single and audio pictures) * Fish Finder or Echo sounder required	
Colors	Scan/Echo: 16 colors, Mark: 1 color	
Mark	Own ship's track, Heading line, Direction/distance, Fish school, Event, Target lock	
Range Scale	50, 85, 100, 150, 200, 250, 300, 350, 400, 450, 500, 600, 800, 1000, 1200, 1600 m	
Pulselength	0.5 to 20 ms (depending on range scales)	
Ship Speed	18 kn max (raise/lower operation up to 16 kn)	
Tilt	Manual control: 0° to 55° in 1° steps    Automatic tilt scan: 4° to 52°	
Audio Search (By external loudspeaker)	Frequency 800 Hz	Sector 1 kHz
Language	20°, 40°, 80°, and 120° selectable English, Spanish, Danish, Dutch, French, Italian, Norwegian, Thai, Vietnamese, Burmese, Indonesian, Japanese	
<b>INTERFACE</b>		
NMEA0183 (Ver1.5/2.0/2.2)	2 ports	
Interface	Input	CUR, DBS, DBT, DPT, GGA*, GLC, GLL*, GTD, HDG, HDM, HDT, MTW, RMA, RMC, VDR, VHW, VTG * disabled for NMEA0183 Ver.1.5
	Output	TLL (external data required)
Log, E/S, KP	Speed log pulse (contact signal): 200/400 pulse/NM Sonde, E/S signal: VI-1100A applicable External KP: Current loop, 0 to 12 V	
Video Signal Output	Method Resolution	RGB analog, separated synchronization, XGA (VESA) 1024 x 768 pixels, 65 MHz clock
CIF data input	Location, Ship's speed, Bearing, Current data (1 layer), Water depth, Water temperature, Multiple layer current data	
<b>HULL UNIT</b>		
Transducer travel	400 mm or 600 mm	
Raising/lowering Time	400 mm: 14 s, 600 mm: 20 s	
Allowable Ship's Speed	18 kn max. (16 kn during raise/lower operation)	
Driving system	Remote electric control	
<b>ENVIRONMENT</b>		
Temperature	0° C to +55° C	
Waterproofing	IPX2 (w/o connector panel of processor unit)	
<b>POWER SUPPLY</b>		
Processor unit	100-240 VAC: 4.0-2.0 A, 1 phase, 50-60 Hz	100-240 VAC: 4.5-2.2 A, 1 phase, 50-60 Hz

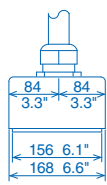
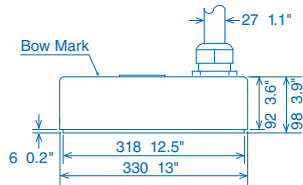
## WASSP Multibeam Sonar

MODEL	F3/F3i/F3L/F3Li (WMB-1320F/1320Fi/1320FL/1320FLi/4340/6340)
<b>GENERAL</b>	
Transmission Frequency	Wide band; F3/ F3i: 160 kHz, F3L/F3Li: 80 kHz
Effective Beam Width	F3/F3i: 200 m, F3L/F3Li: 450 m
Beam Spacing	FA: 3.2°
Beam Width	120° x 4° (Athwartships x Fore-aft), PS: 4.4°
Maximum Depth* (best performance)	F3/F3i: 200 m (Side Beam), 400 m (Main Beam directly under boat) F3L/F3Li: 450 m (Side Beam), 900 m (Main Beam directly under boat) * Depth capability subject to a variety of external factors
Max Range Resolution	2 cm
Tide Correction	Fully Geo Referenced
<b>DISPLAY</b>	
Display Mode	Bathymetry, Sonar polar view, Sounder (single, triple & quint beam) (Licensing options) Backscatter, Open Client Support, Water Column Targets, Uncorrected Data, XYZ export, Sidescan, RTK tides, other export formats
<b>MINIMUM PC SPECS</b>	
OS	Windows 8.1, 10
CPU	2 Ghz, 4 Cores/4 Threads
Memory	8 GB (Min. 4 GB)
Graphics	Direct X11
Screen Resolution	Full HD 1920 x 1080 (Min. XGA 1024 x 768)
SSD	2 TB (Min. 250 GB)
Network	Ethernet - GbE, WiFi802.11ac
Dual Screen Support	YES
<b>INTERFACE (Transceiver Unit)</b>	
NMEA0183/RS422/RS232	GGA, GKG, GLL, HDG, HDM, HDT, HVE, PASHR, PTNL PFEC, RMC, RCD, TSS1, ZDA
Ethernet	GbE
Other Interfaces	PPS, KP, Remote Power
<b>ENVIRONMENT</b>	
Temperature	0° C to +50° C (storage: -200° C to +85° C)
Waterproofing	IP56, Bulkhead mounted (IP67 option available)
<b>POWER SUPPLY</b>	
	9-32 VDC

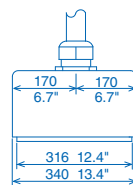
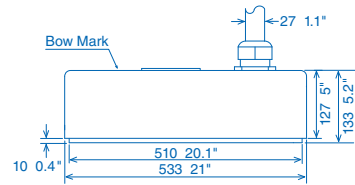
**Drawings** Refer to Online manual for more details. For illustration purposes only; not drawn to scale.

### F3/F3i/F3L/F3Li

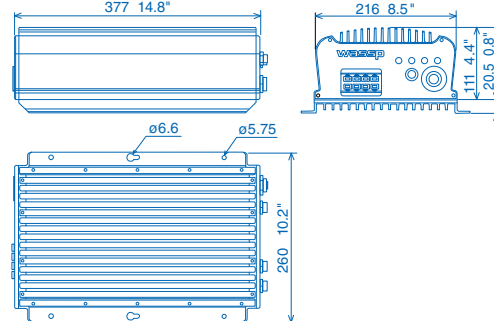
Transducer  
(G3: 160 kHz) WMB-160 15 kg 33.1 lb (cable dependent)



Transducer  
(G3: 80 kHz) WMB-80 39 kg 86.0 lb (cable dependent)



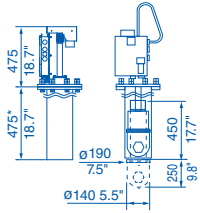
Transceiver Unit DRS (F3 DRX) 8.3 kg 18.3 lb



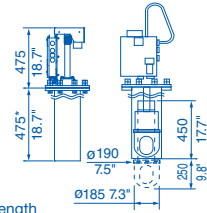


## CH-500/CH-600

6" Type Hull Unit (250mm travel)  
CH-505 33 kg 73 lb

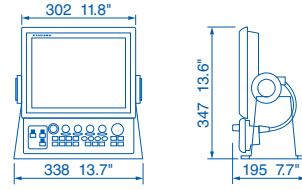


8" Type Hull Unit (250mm travel)  
CH-505 40 kg 88 lb



\*Minimum Length

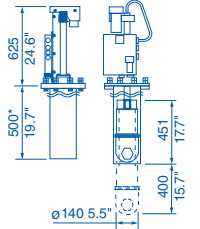
Display/Control Unit 4.0 kg 9.0 lb



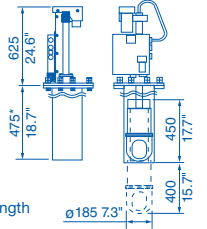
Control Unit CH-502/602 1.0 kg 2.2 lb



6" Type Hull Unit (400mm travel)  
CH-504 34 kg 75 lb

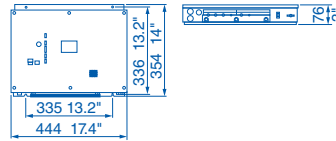


8" Type Hull Unit (400mm travel)  
CH-504 41 kg 90 lb



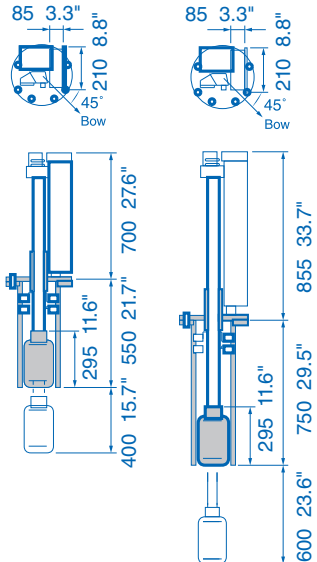
\*Minimum Length

Transceiver Unit CH-503 3.3 kg 7.2 lb

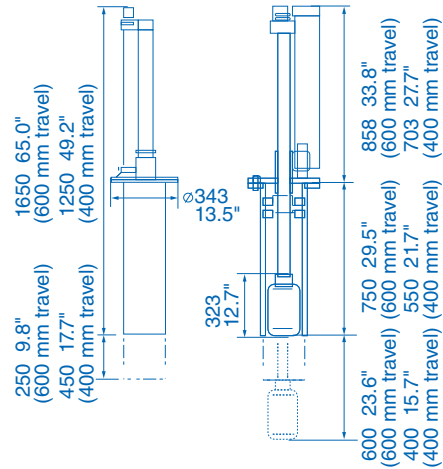


## CSH-5L MARK-2/CSH-8L MARK-2

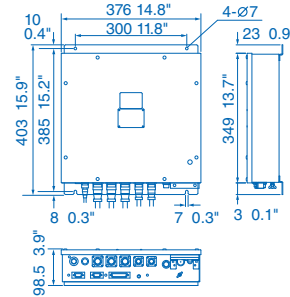
Hull Unit (400mm travel) CSH-5041-A 70 kg 154 lb  
Hull Unit (600 mm travel) CSH-5040-A 75 kg 165 lb



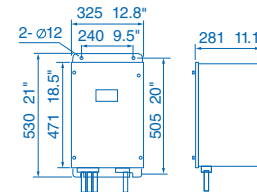
Hull Unit (400mm travel) CSH-8041-A 81 kg 178 lb  
Hull Unit (600 mm travel) CSH-8040-A 82 kg 180.8 lb



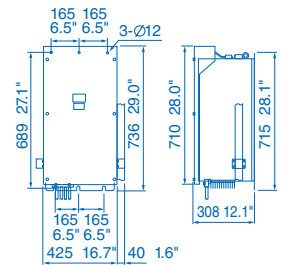
Processor Unit CSH-5210-A 3.4 kg 7.5 lb



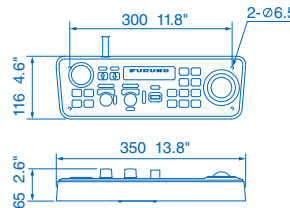
Transceiver Unit CSH-5130A-5L 20 kg 44.1 lb



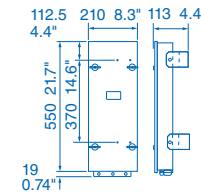
Transceiver Unit CSH-8030A-8L 37 kg 81.6 lb



Control Unit CSH-5211-A 3.5 kg 7.7 lb



Preamplifier CSH-5020-A 6.5 kg 14.3 lb



## Autopilot

### NAVpilot-300

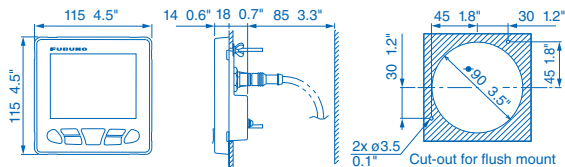
MODEL		NAVpilot-300
<b>CONTROL UNIT</b>		
Type	Color LCD	
Screen Size	4.1"	
Effective Display Area	82.6 (W) x 61.9 (H) mm	
Screen Resolution	320 x 240 dots (QVGA)	
Screen Brightness	700 cd/m2 typical	
Screen Contrast	8 steps	
<b>PROCESSOR UNIT</b>		
Steering Mode	STBY, Auto, Dodge, NFU (Non-follow up), Turn, Advanced auto*, SABIKI™, Navigation*, Fish Hunter™, Override * external data required	
Rudder Gain/Counter Rudder Settings	Auto / 1-20 (Manual)	
Trim Adjustment	-5°(port) to +5°(stbd)	
Course Change Speed	1 to 20 deg/s	
Alarm	Deviation alarm, Watch alarm	
Motor	10 A continuous, 20 A for 5 seconds	
<b>GESTURE CONTROLLER</b>		
Screen Type	1.28" monochrome TFT LCD, 128 x 128	
Communication Distance	10 m wide view (depending on environmental conditions) - Bluetooth	
Source	3 VDC, Dry cell battery (AAA, 2 pcs)	
<b>INTERFACE</b>		
NMEA2000	1 Port	
Input	059392, 059904, 060160, 060416, 060928, 061184, 065240, 065283, 065284, 126208, 126464, 126720, 126992, 126996, 127250, 127258, 128259, 129025, 129026, 129029, 129283, 129284, 129285, 129538, 130577, 130818, 130821, 130827, 130841	
Output	059392, 059904, 060928, 061184, 126208, 126464, 126720, 126993, 126996, 126998, 127237, 127245, 130816, 130821, 130822, 130823, 130827, 130841	
Control	1 Port, DBW control	
Contact Signal	3 Ports	
<b>ENVIRONMENT</b>		
Temperature	-15° C to +55° C	
Waterproofing	Processor Unit	IP55
	Control Unit	IP56
	Gesture Controller	IP67
<b>POWER SUPPLY</b>		
	Processor Unit	12-24 VDC, 0.22 A max. (LEN 2)
	Control Unit	15 VDC, 0.29 A max. (LEN 6)

**Drawings** Refer to Online manual for more details. For illustration purposes only; not drawn to scale.

### NAVpilot-300

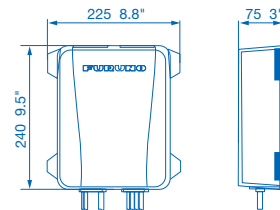
Control Unit FAP-3011 (Flush Mount)

0.22 kg 0.48 lb



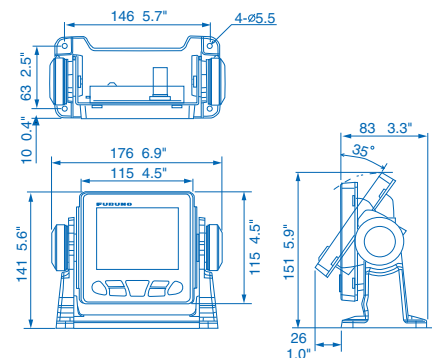
Processor Unit FAP-7002

1.5 kg 3.3 lb



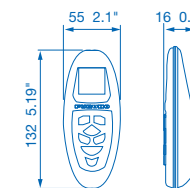
Control Unit FAP-3011 (Bracket Mount)

0.43 kg 0.95 lb



Gesture Controller GC-001

0.12 kg 0.26 lb



## Autopilot NAVpilot-711C

MODEL		NAVpilot-711C	
<b>CONTROL UNIT</b>			
Type	Color LCD		
Screen Size	4.1"		
Effective Display Area	82.6 (W) x 61.9 (H) mm		
Screen Resolution	320 x 240 dots		
Screen Backlight	8 steps		
<b>PROCESSOR UNIT</b>			
Steering mode	STBY, Auto, Dodge (FU, NFU, Course), Turn, Remote, Advanced auto*, SABIKI™**, Navigation*, Wind*, Fish Hunter™** * external data required. ** NAVpilot-711C only.		
Sea Condition Adjustment	Auto/Manual-Calm/Moderate/Rough		
Rudder Angle Settings	10 - 45 deg		
Alarm	Heading deviation, Cross-track error*, Ship's speed*, Depth*, Water temperature*, Wind*, Watch, Log trip* * external data required		
<b>INTERFACE</b>			
Ports	NMEA2000: 1, NMEA0183: 2		
Input	NMEA0183	AAM, APB, BOD, BWC, BWR, DBT, DPT, GGA, GLL, GNS, HDG, HDM, HDT, MTW, MWV, ROT, RMB, RMC, THS, TLL, VHW, VTG, VWR, VWT, XTE, ZDA	
	NMEA2000	059392/904, 060928, 061184, 126208/720/992/996, 127250/251/258/488/489, 128259/267, 129025/026/029/033/283/284/285, 130306/310/311/312/313/314/577/818/821/827/8 80	
Output	NMEA0183	DBT, DPT, GGA, GLL, GNS, HDG, HDM, HDT, MTW, MWV, RMB, RMC, ROT, RSA, VHW, VTG, VWR, VWT, ZDA	
	NMEA2000	059392/904, 060928, 061184, 126208/464/720/992/996, 127237/245/250/251/258, 128259/267, 129025/026/029/033/283/284/285, 130306/310/311/312/822/823/827	
<b>ENVIRONMENT</b>			
Temperature	-15° C to +55° C		
Waterproofing	Processor unit	IP20	
	Other unit	IP56	
<b>POWER SUPPLY</b>			
12-24 VDC: 4.0 - 2.0 A (excluding pump)			

### NAVpilot-711C

Control Unit FAP-7011C (Table Mount)

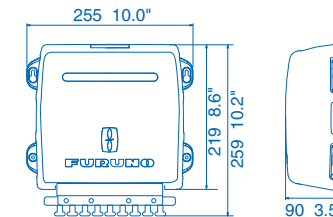
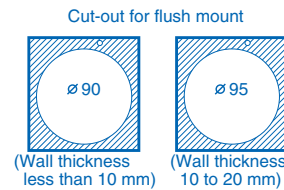
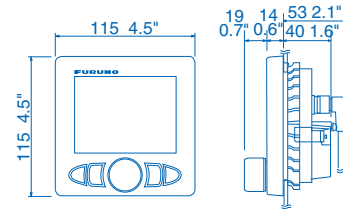
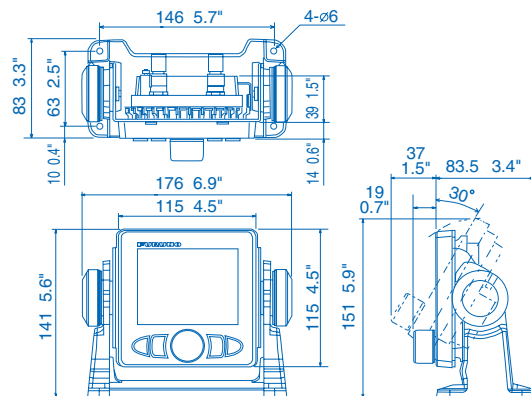
0.39 kg 0.9 lb

Control Unit FAP-7011C (Surface Mount)

0.33 kg 0.7 lb

Processor Unit FAP-7002

1.9 kg 4.2 lb



## Instrument/Data Organizers

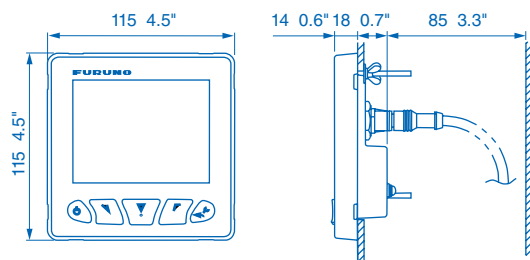
MODEL	FI-70
<b>GENERAL</b>	
Type	4.1" Color LCD
Screen Resolution	QVGA (320 x 240)
Brightness	Typical 700 cd/m2
Display Mode	Analog meter, Graph, Highway, Race timer, Simple AIS, Data box
Language	English, French, Spanish, German, Italian, Portuguese, Swedish, Danish, Norwegian, Finnish
<b>DISPLAY DATA</b>	
Speed	STW, Max STW, Average STW, SOG, Max SOG, Average SOG, Velocity made good (VMG)
Wind	AWS, TWS, Max TWS, AWA, TWA, Beaufort wind GWD
Heading	HDG, Average HDG, Heading on next tack, ROT
Course	COG
Timer	Count down timer 1, Count down timer 2, Count up timer
Navigation	Bearing, RNG, WPT, XTE, Position, ETA time, ETA date, Trip, Odometer
Boat	Rudder angle, Trim tabs, Roll/Pitch
Engine	Engine RPM, Trip fuel used, Fuel rate, Engine trim/tilt, Boost pressure, Engine temperature, Engine hour, Oil pressure, Oil temperature, Coolant pressure, Engine load, Transmission oil temperature, Transmission oil pressure
Tank	Tank level 1-6
Depth	Depth
AIS	AIS
Voltage	Supply voltage
Environment	Date, Time, Water temperature, Air temperature, Atmospheric pressure, Humidity, Wind chill temperature, Dew point
<b>INTERFACE</b>	
NMEA2000	1 port
Input	059904, 165280, 060928, 061184, 126208/720/992/996, 127237/245/250/251/257/258/488/489/493/497/505, 128259/267, 129025/026/029/033/038/039/040/283/284/285/538/794/809/810, 130306/310/311/312/313/314/316/576/577, 130816/818/821/822/825/880/841
Output	059392/904, 060928, 061184, 126208/464/720/993/996, 816/821/8 22/823/825/841
<b>ENVIRONMENT</b>	
Temperature	-15° C to +55° C
Waterproofing	IP56
<b>POWER SUPPLY</b>	
	15 VDC through NMEA2000 0.15 A max., LEN4

## Drawings

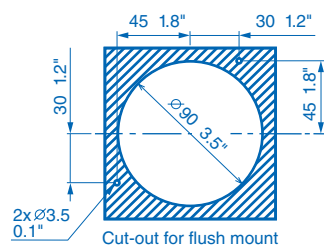
Refer to Online manual for more details. For illustration purposes only; not drawn to scale.

### FI-70

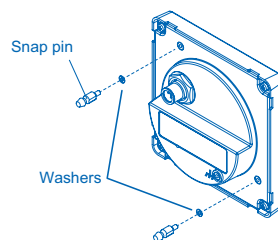
Control Unit



0.22 kg 0.48 lb



Front Mount (optional installation kit required)

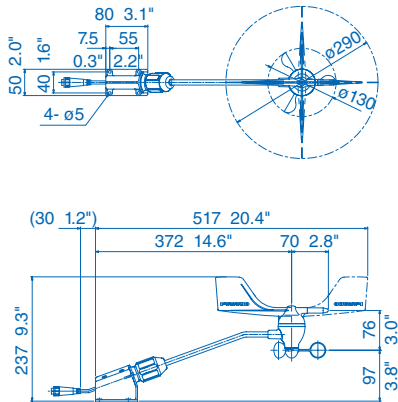


Electronic Navigation Instruments

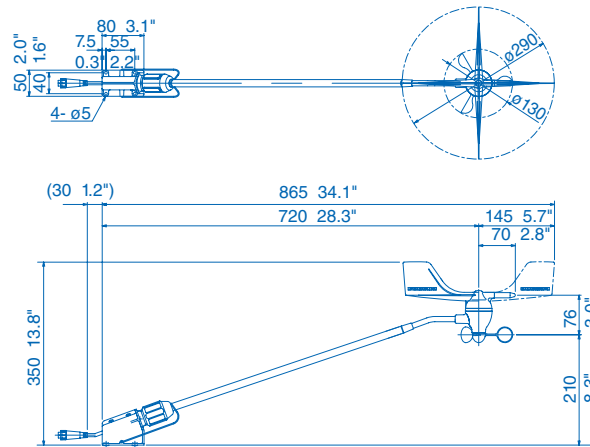
	FI-5001 Wind Transducer	FI-5001L (Long Shaft) Wind Transducer	DST-800 Depth/Speed/Temp sensor	FI-5002 Junction Box	IF-NMEAFI Analog NMEA Data Converter
GENERAL					
Info:	Power supply: 12 VDC, less than 40 mA Transducer cable: 30/50 m		Frequency: 235 kHz Cable: 6 m	NMEA2000 backbone x 2 ports NMEA2000 x 6 ports Power supply: 12 VDC, less than 2 A	NMEA2000: 1 port External Sensor: Tank gauge, Wind transducer (FI5001 or FI5001L) Speed/Temperature sensor (ST-02PSB or ST-02MSB) Power supply: 15 VDC, less than 200 mA

FI-5001

Wind Transducer FI-5001 (option) 0.3 kg 0.7 lb

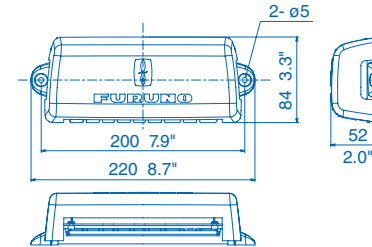


Wind Transducer FI-5001L Long Shaft (option) 0.4 kg 0.9 lb



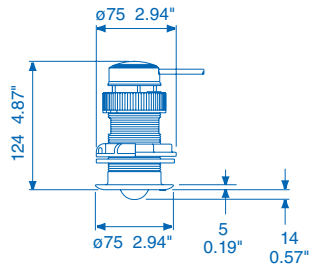
FI-5002

Junction Box FI-5002 (option) 0.3 kg 0.7 lb



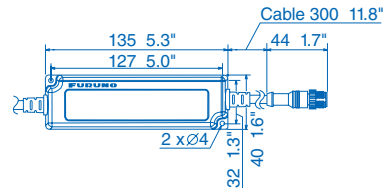
DST-800

Depth/Speed/Temp Sensor (option) 0.9 kg 2.0 lb



IF-NMEAFI

Analog NMEA Data Converter (option) 0.3 kg 0.7 lb

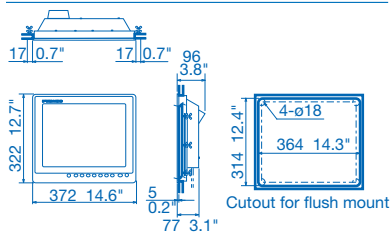


	15" Marine Display	15" Marine Display	19" Marine Display
MODEL	MU-150HD	MU-152	MU-190HD
<b>DISPLAY CHARACTERISTICS</b>			
Type	15 inches, landscape XGA (1024 x 768)		19 inches, landscape SXGA (1280 x 1024)
Screen Resolution			
Contrast Ratio (typical)	600: 1		900: 1
Viewing Angle (typical)	left/right and up/down: 80° or more		
Max Brightness (typical)	1000 cd/m2	400 cd/m2	1000 cd/m2
Min Brightness (typical)	0.2 cd/m2 or less		
<b>INTERFACE</b>			
Analog RGB (D-SUB/15 pins)			1 port
DVI (DVI-D)			2 ports
Composite Video (NTSC/PAL)			3 ports
Built-in Scaler	VGA to SXGA		
<b>POWER SUPPLY</b>			
	12-24 VDC, 2.8-1.4 A	12-24 VDC, 1.9-0.9 A	12-24 VDC, 8.4-3.9 A
<b>ENVIRONMENT (IEC 60945 test method)</b>			
Temperature	-15° C to +55° C		
Waterproofing	IP56 (CFR46, front panel), IP22 (rear panel)		
<b>EQUIPMENT LIST</b>			
Standard	1. Display Unit 2. Installation Materials, Accessories and Spare Parts		1. Display Unit 2. Installation Materials, Accessories and Spare Parts
Option	1. Cable Assembly 2. Bracket Assembly (w/knobs) 3. Hood Assembly 4. Flush Mount Kit (for fixing at front)		1. Cable Assembly 2. Bracket Assembly (w/knobs for MU190) 3. Hood Assembly 4. Dust Cover 5. Flush Mount Kit (for fixing at rear)

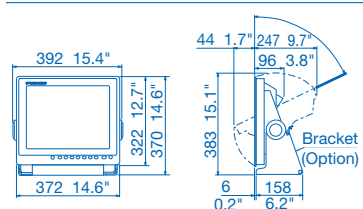
## Drawings *Refer to Online manual for more details. For illustration purposes only; not drawn to scale.*

### MU-150HD

Flush Mount 5.4 kg 11.9 lb

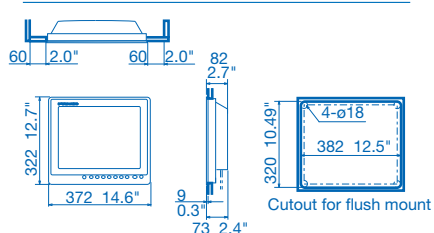


Bracket Mount 7.4 kg 16.3 lb

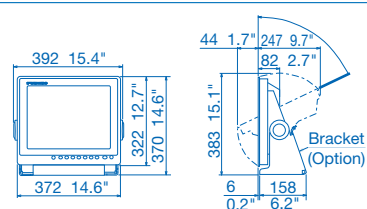


### MU-152

Flush Mount 4.9 kg 10.8 lb

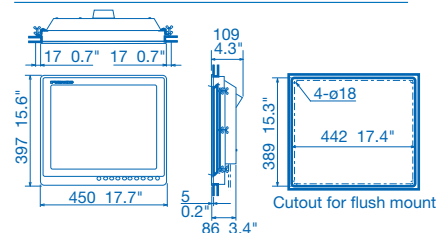


Bracket Mount 6.9 kg 15.2 lb

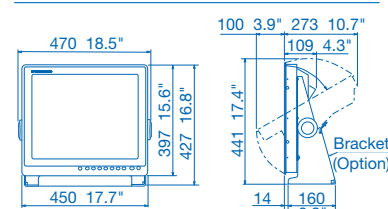


### MU-190HD

Flush Mount 8.2 kg 18.1 lb



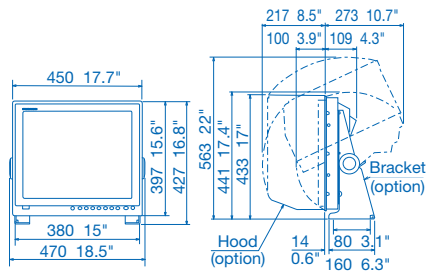
Bracket Mount 11.0 kg 24.3 lb



	19" Marine Display	23.1" Marine Display	27" Multi Touch Marine Display
MODEL	MU-190	MU-231	MU-270W
<b>DISPLAY CHARACTERISTICS</b>			
Type	19 inches, landscape	23.1 inches, landscape	27 inches, landscape
Screen Resolution	SXGA (1280 x 1024)	UXGA (1600 x 1200)	WUXGA (1920 x 1200)
Contrast Ratio (typical)	900: 1	600: 1	1,500: 1
Viewing Angle (typical)	left/right and up/down: 80° or more		left/right and up/down: 85°
Max Brightness (typical)	450 cd/m2	400 cd/m2	
Min Brightness (typical)	0.2 cd/m2 or less		
<b>INTERFACE</b>			
Analog RGB (D-SUB/15 pins)			1 port
DVI (DVI-D)			2 ports
Composite Video (NTSC/PAL)			1 port
Built-in Scaler	VGA to SXGA		SVGA to WUXGA
<b>POWER SUPPLY</b>			
	100-20 VAC, 0.7-0.4 A	100-230 VAC, 1.0-0.6 A	100-230 VAC, 0.7-0.4 A
<b>ENVIRONMENT (IEC 60945 test method)</b>			
Temperature	-15° C to +55° C		
Waterproofing	IP22		
<b>EQUIPMENT LIST</b>			
Standard	1. Display Unit 2. Installation Materials, Accessories and Spare Parts		
Option	1. Cable Assembly 2. Bracket Assembly (w/knobs) 3. Hood Assembly 4. Dust Cover 5. Flush Mount Kit (for fixing at rear)	1. Cable Assembly 2. Bracket Assembly (w/knobs) 3. Hood Assembly 4. Dust Cover 5. Flush Mount Kit (for fixing at rear)	1. Cable Assembly and Bracket Assembly 2. Hood Assembly (front/rear) 3. Flush Mount Assembly (rear) 4. Dust Cover 5. Handgrip and Crimping Tool Assembly

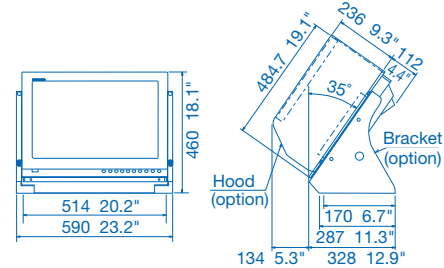
### MU-190

Bracket Mount 11.0 kg 24.3 lb



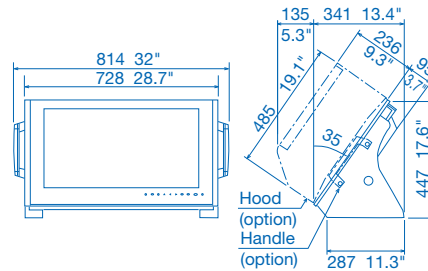
### MU-231

Bracket Mount 18.9 kg 41.7 lb

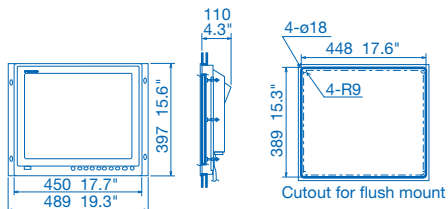


### MU-270W

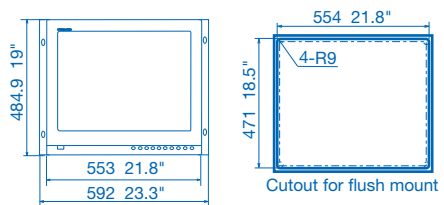
Bracket Mount 21.0 kg 46.3 lb



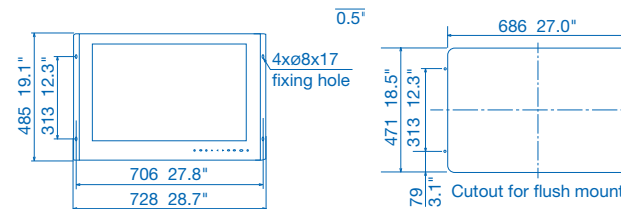
Flush Mount 8.8 kg 19.4 lb



Flush Mount 12.8 kg 28.2 lb



Flush Mount 13.0 kg 28.7 lb



## Remote Display

### RD-33

<b>MODEL</b>			
<b>GENERAL</b>			
Type	4.3" color LCD		
Effective Display Area	95.04 (W) x 53.85 (H) mm		
Screen Resolution	480 x 272		
Display style	1/2/3/4 data, Highway, Graph, Alphanumeric, 6-way split		
Display mode	Nav data, Highway, Heading, Speed, Depth Graph, Graph, Layline, STW, SOG, RPM, Rudder, Wind angle, Air temp, Humidity, Roll pitch, ROT, Battery, Engine temp, Oil pressure, Oil temperature, Coolant pressure, Trim, Watch		
<b>INTERFACE</b>			
Ports	NMEA0183 (ver. 2.0, 3.0): 1, NMEA2000: 2 (male/female)		
Input	(NMEA0183): APB, BWR, BWC, CUR, DBT, DPT, DBS, DBK, GLL, GGA, GNS, GTD, GLC, HDT, HDG, HDM, MTW, MDA, MWV, RSA, RMA, RMB, RMC, ROT, VHW, VBW, VTG, VWT, VWR, VDR, XTE, ZTG, ZDA, PFEC, Gpatt (Pitch & Roll) (NMEA2000): 059904, 060928, 126208, 126992, 127245, 127250, 127257, 127258, 127488, 127489, 127497, 128259, 128267, 128275, 129025, 129029, 129033, 130306, 130310, 130311, 130577		
Output	(NMEA0183): DPT, VHW, RMC, MWV, HDT, HDG, XTE, MTW, RSA, VTG (NMEA2000): 059392, 059904, 060928, 126208, 126464, 126996, 126992, 127245, 127250, 128259, 128267, 129026, 129029, 129283, 129284, 130306, 130311		
<b>ENVIRONMENT</b>			
Temperature	-15° C to +55° C		
Waterproofing	IP56		
<b>POWER SUPPLY</b>			
	15 VDC: LEN6 (NMEA2000)		
	12-24 VDC: 0.2-0.1 A (Non NMEA2000)		

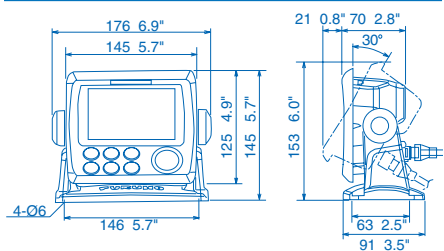
## Integrated Heading Sensor

<b>MODEL</b>	<b>PG-500</b>		<b>PG-700</b>
<b>GENERAL</b>			
Heading Accuracy	±1.0° (horizontal)		
Heading Resolution	0.1°		
Follow-up	25°/s rate-of-turn		45°/s rate-of-turn
Correction	Deviation	Automatic by swinging the boat	
	Variation	Automatic through GPS navigator or manually with RD30.	Automatic by swinging the boat
<b>INTERFACE</b>			
I/O Port	Input	1 port	NMEA2000: 1
	Output	2 ports (one port drives 3 outputs)	NMEA2000: 1
Output	FURUNO AD-10 format, IEC 61162-1 (NMEA0183 Ver2.0) HDG, HDT, HDM		065284, 127250
Input	IEC 61162-1 (NMEA0183 Ver1.5/2.0) RMC, VTG		059904, 060928, 061184, 126720, 126208, 130818, 165283
Data Update	AD-10 formatted	25 ms	----
	IEC 61162-1 (NMEA0183)	100 ms, 200 ms or 1 s selected	----
<b>ENVIRONMENT</b>			
Temperature	-15° C to 55° C		
Waterproofing	IPX5 (IEC 60529), CFR46 (USCG standard)		IP55
<b>POWER SUPPLY</b>			
	12-24 VDC: 120-30 mA		12 VDC: 0.1 A (LEN: 3)

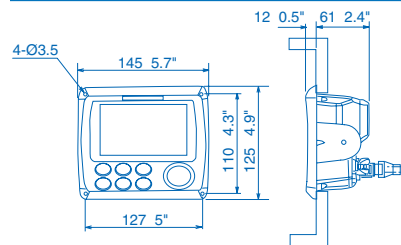
## Drawings - RD-33/PG-500/PG-700

Refer to Online manual for more details. For illustration purposes only; not drawn to scale.

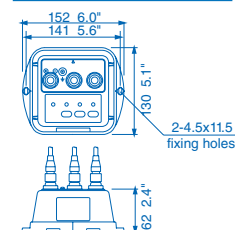
RD-33 Display Unit (Bracket Mount) 0.7 kg 1.54 lb



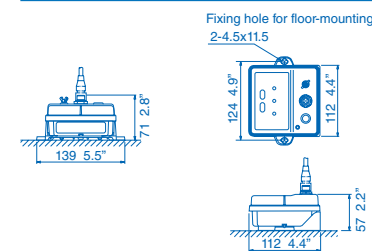
RD-33 Display Unit (Flush Mount) 0.59 kg 1.3 lb



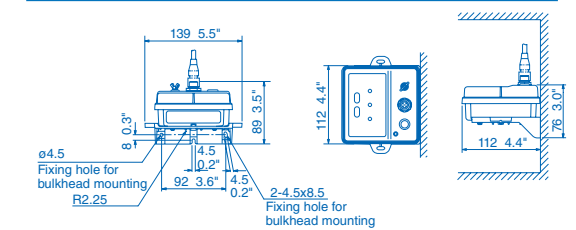
PG-500 0.3 kg 0.7 lb



PG-700 Main Unit (Floor Mount) 0.3 kg 0.7 lb



PG-700 Main Unit (Bulkhead Mount) 0.35 kg 0.77 lb



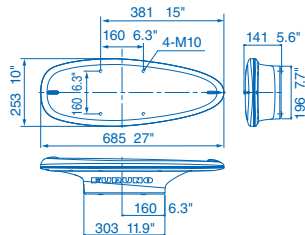


**Satellite Compass™**

MODEL		SC-33	SC-70	SC-130
<b>GENERAL</b>				
Heading Accuracy		0.4° rms	0.4° rms	0.25° rms
Heading Resolution		0.1°	0.1°, 0.01° or 0.001° (select from menu)	
Follow-up		45°/s rate-of-turn	40°/s rate-of-turn	
Position fixing time		60 sec typical	60 sec typical	
Position Accuracy		GNSS: 5 m approx., SBAS: 4 m approx., WAAS: 3 m approx. (2 drms, HDOP<4)	GPS: 10 m approx., DGPS: 5 m approx., WAAS: 3 m approx., MSAS: 7 m approx. (2 drms, HDOP<4)	
<b>INTERFACE (Junction box)</b>				
NMEA2000		1 Port	1 Port	
Interface (NMEA2000)	Input	059392/904, 060160/416/928, 061184, 065240, 126208	059392, 059904, 060928, 061184, 126208, 126720, 126996	
	Output	059392, 060928, 061184, 065280, 126208/464/992/993/996/998, 127250/251/252/257/258, 129025/026/029/033/538/539/540/547, 130310/312/314/316/577/578/816/817/818/819/820/822/823/826, 130833/834/842/843/845/846/847	059392, 059904, 060928, 061184, 065280, 126208, 126464, 126720, 126992, 126996, 127250, 127251, 127252, 127257, 127258, 129025, 129026, 129029, 129033, 129044, 129291, 129539, 129540, 129545, 129547, 130310, 130312, 130314, 130316, 130577, 130578, 130822, 130823, 130842, 130843, 130845, 130846	
NMEA0183		--	8 Ports (I/O: 4, 0: 4)	
Interface (NMEA0183)	Input	--	ACK, ACM, ACN, HBT, HDT*1, MSK, MSS, THS, VBW*2, VDR*2, ACK, ACM, ACN, HBT	
	Output	--	ALC, ALF, ALR, ARC, DTM, GBS, GGA, GLL, GNS, GRS, GSA, GST, GSV, HBT, HDG*2, HDM*2, HDT*1, HRM*2, MSK, POS, RMC, ROT, THS, VBW*2, VDR*2, VHW*2, VLW*2, VTG, XDR*2, ZDA, PFEC (GPatt, GPvhe, GPimu, llalr, pidat)	
LAN		--	2 Ports (100 BASE-TX), RJ45 connector (for IEC61162-450 and maintenance)	
Analog		--	--	
AD-10		--	4 Ports (for heading output)	
USB		--	1 Port (for maintenance)	
<b>DISPLAY UNIT</b>				
Type		--	4.3" Color LCD	
Effective Display Area		--	95.04 (W) x 87.12 (H) mm	
Screen Resolution		--	WQVGA 480 x 272	
Brilliance		--	600 cd/m2 typical	
Contrast		--	17 levels	
Display Mode		--	Heading, Nav data, Rate of turn and Speed (Non-IMO mode only)	
Visible Distance		--	0.65 m nominal	
<b>ENVIRONMENT</b>				
Temperature	Display/Junction Box	--	-15° C to +55° C	
	Antenna Unit	-25° C to +55° C (storage: -25° C to +70° C)	-25° C to +55° C (storage: -25° C to +70° C)	
Waterproofing	Junction Box	--	IP20 (IP22: bulkhead mount)	
	Display Unit	--	IP22 (IP35: option)	
	Antenna Unit	IP56	IP56	
<b>POWER SUPPLY</b>				
12-24 VDC: 0.4-0.2 A (LEN: 11 @9 VDC)			Junction Box: 12-24 VDC, 2.1-1.1 A (included Antenna Unit and Display Unit)	

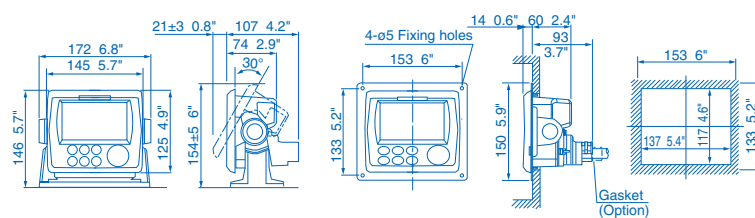
**SC-33**

Sensor Unit 2.5 kg 5.5 lb

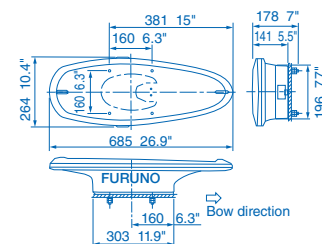


**SC-70/130**

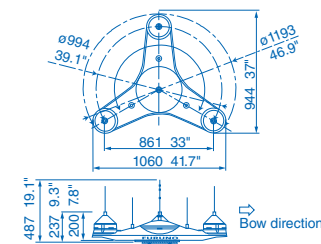
SC-70/130 Display Unit 0.7 kg 1.5 lb



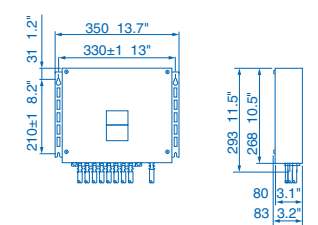
SC-70 Sensor Unit 2.8 kg 6.17 lb



SC-130 Sensor Unit 7.1 kg 15.6 lb



SC-70/130 Junction Box 2.9 kg 6.39 lb



		SCX-20	SCX-21
<b>GENERAL</b>			
Frequency	1575.42 MHz (GPS/Galileo/QZSS/SBAS), 1602.5625 MHz (GLONASS)		
Tracking Code	C/A (GPS/QZSS/SBAS), E1B (Galileo), 10F (GLONASS)		
Heading/Roll/Pitch Accuracy	1.0° static, 0.5° dynamic		
Heave Accuracy	5 cm		
Follow-up	45°/s rate-of-turn		
Position fixing time	50 sec typical		
Position Accuracy	GPS: 5 m approx. (2 drms, HDOP<4), MSAS: 4 m approx. (2 drms, HDOP<4), WAAS 3 m approx. (2 drms, HDOP<4)		
<b>INTERFACE</b>			
NMEA2000	1 Port		-
Interface (NMEA2000)	Input	059362/904.060160/416/928, 061184, 065240, 126208	-
	Output	059932,060928, 061184, 065280,126208/464/992/993/996/998,127250/251/252/257/258,129025/026/029/033/538/539/540/547,130310/312/314/316/577/578/816/817/818/819/820/822/823/826,130833/834/842/843/845/846/847	-
NMEA0183	-		3 Ports NMEA0183, Tx 3 Ch, Rx 2 Ch, PPS 1 Ch RS-485: 1 channel, PPS, rising edge detecting
Interface (NMEA0183)	Input	-	AAM*, APB*, BOD*, BWC*, BWR*, RMB*, TLL*, XTE* (*GP-39 required)
	Output	-	AAM*, APB*, BOD*, BWC*, BWR*, DTM, GGA, GLL, GNS, GSA, GSV, HDG, HDT, HRM, POS, RMB*, RMC, ROT, THS, TLL*, VBW, VTG, XTE*, ZDA (*GP-39 required) P Sentences: GPatt, GPive, GPimu, pidat, SDmrk, GPmsv, hdcom
<b>ENVIRONMENT</b>			
Temperature	-20° C to +55° C		
Waterproofing	IP56		
<b>POWER SUPPLY</b>			
12-24 VDC: 0.2-0.1 A (4 LEN @ 9 VDC)			

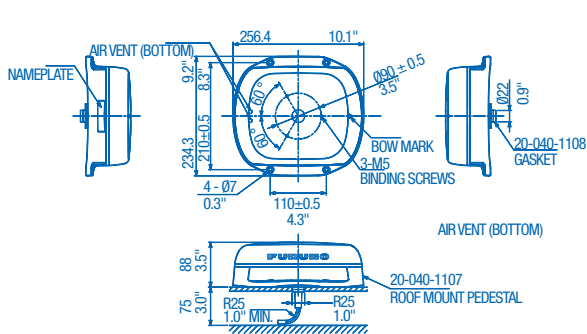
## Drawings

Refer to Online manual for more details. For illustration purposes only; not drawn to scale.

### SCX-20/21

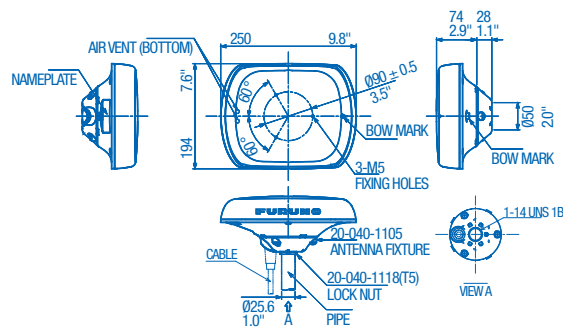
SCX-20 Sensor Unit (Roof Mount)

2.2 kg 4.9 lb



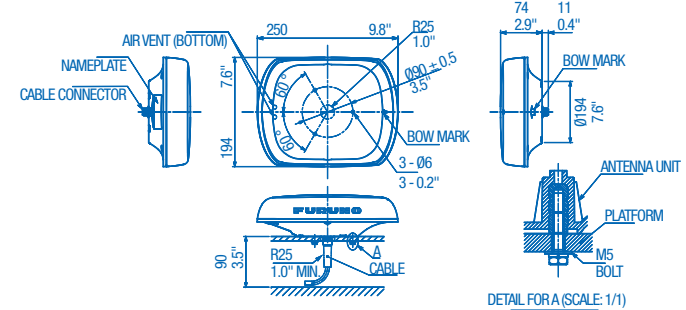
SCX-20/21 Sensor Unit (Pole Mount)

1.2 kg 2.64 lb



SCX-20 Sensor Unit (No Mount)

1.0 kg 2.2 lb



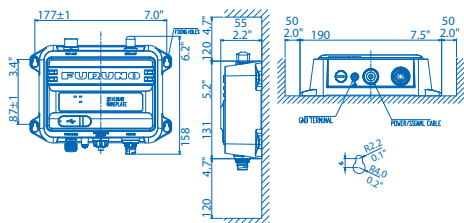
AIS Receiver		Class-B+ AIS Transceiver		U-AIS Transponder			
MODEL		FA-40		FA-70		FA-170	
<b>STANDARDS</b>							
		IEC 60945 Ed.4 IMO MSC.140 (76) ITU-R M.1371-5, EN 303 413 V1.1.1 EN 301 843-1 V2.2.1 IEC 60945 Ed.4+CORR.1, IEC 62368-1 Ed.3		IMO MSC.140 (76) ITU-R M.1371-5, DSC: ITU-R M.825-3 IEC 62287-1 Ed.3.0, IEC 62287-2 Ed.2.0, EN 303 413 V1.1.1, EN 301 843-1 V2.2.1 IEC 60945 Ed.4+CORR.1, IEC 62368-1 Ed.3, IEC 62311 Ed.1+Ed.2		IMO MSC.74(69) ANNEX 3, IMO MSC.302(87), IMO A.694(17), IMO MSC.191(79), ITU-R M.1371-5, DSC ITU-R M.825-3, IEC61993-2 Ed. 2, IEC60945 Ed. 4 CORRIGENDUM 1, IEC 62288 Ed. 2, IEC 61162-1 Ed. 4, IEC 61162-2 Ed. 1, IEC61162-450 Ed. 1	
<b>TRANSPONDER UNIT</b>							
TX/RX Frequency (FA40: RX Frequency)				156.025 to 162.025 MHz			
Output Power		----		5 W or 1 W(SOTDMA), 2 W(CSTDMA)		1 W / 12.5 W	
Channel Spacing		25 kHz		25 kHz		25 kHz	
<b>MONITOR UNIT</b>							
Type		----		----		4.3" Color LCD	
Effective Viewing Area		----		----		95.04 (W) x 53.8 (H) mm	
Screen Resolution		----		----		480 x 272 dots	
<b>GPS RECEIVER</b>							
Receiving Channels		----		12 channels, SBAS 2 channels, 14 satellites tracking		12 channels parallel, 12 satellites tracking	
Rx Frequency		----				1575.42 MHz	
Rx Code		----				C/A code	
Position Accuracy		----		13 m ( 2 drms, HDOP <= 4)		GPS: less than 13 m (2 drms, HDOP < 4) DGPS: less than 5 m (2 drms, HDOP < 4)	
<b>INTERFACE</b>							
NMEA0183	Input	ACA, ACK, AIQ, DTM, GBS, GGA, GLL, GNS, HDT, OSD, RMC, SSD, THS, VBW, VSD, VTG		ACK, AIQ, BBM, HDT, SSD, THS, VSD (ABM, BBM: SOTDMA only)		ABM, ACA, ACK, ACM, ACN, AIQ, AIR, BBM, DTM, EPV, GBS, GGA, GLL, GNS, HBT, HDT, LRF, LRI, OSD, PIWWIVD, PIWWSPW, PIWWSSD, PIWWVSD, RMC, ROT, SPW, SSD, THS, VBW, VSD, VTG	
	Output	ABK, ACA, ACS, ALR, GGA, GLL, RMC, SSD, TXT, VDM, VDO, VER, VSD, VTG		ABK, ACA, ACS, ALR, GGA, GLL, RMC, SSD, TXT, VDM, VDO, VER, VSD, VTG		ABK, ACA, ACS, ALC, ALF, ALR, ARC, EPV, HBT, LR1, LR2, LR3, LRF, LRI, NAK, PIWWIVD, PIWWSPP, PIWWSSD, PIWWVSD, SSD, TRL, TXT, VER, VDM, VDO, VSD	
NMEA2000	Input	059392, 059904, 060160, 060416, 060928, 065240, 126208, 127250		059392, 059904, 060160, 060416, 060928, 065240, 126208, 127250		----	
	Output	059392, 059904, 060928, 126208, 126464, 126992, 126993, 126996, 126998, 127258, 129025, 129026, 129029, 129038, 129039, 129040, 129041, 129540, 129792, 129793, 129794, 129795, 129796, 129797, 129798, 129800, 129801, 129802, 129803, 129804, 129805, 129806, 129807, 129809, 129810, 129811, 129812, 129813		059392, 059904, 060928, 126208, 126464, 126992, 126993, 126996, 126998, 127258, 129025, 129026, 129029, 129038, 129039, 129040, 129041, 129540, 129792, 129793, 129794, 129795*, 129796, 129797, 129798, 129800, 129801, 129802, 129803, 129804*, 129805, 129806, 129807, 129809, 129810, 129811, 129812*, 129813* (*SOTDMA mode only)		----	
Ethernet		----		----		100Base-TX, RJ45 connector, Auto MDI/MDIX	
<b>ENVIRONMENT</b>							
Temperature	Antenna Unit	----		-25° C to +70° C		-30° C to +70° C	
	Other Units			-15° C to +55° C			
Waterproofing	Antenna Unit	----				IP56	
	Other Units			IP55		Transponder unit: IP22 at bulkhead mount, IP20 at floor Monitor unit: IP22, IP35 with optional waterproofing kit Pilot plug unit: (front panel), Power supply unit: IP22	
<b>POWER SUPPLY</b>							
Transponder Unit (FA30: Receiver Unit)		12-24 VDC, 0.3-0.2 A		12-24 VDC, 1.8-0.9 A		12-24 VDC, 6-3 A	
Display Unit:		----		----		12 VDC, 0.3 A max.	

## FA-40/70

### Receiver Unit

FA-40

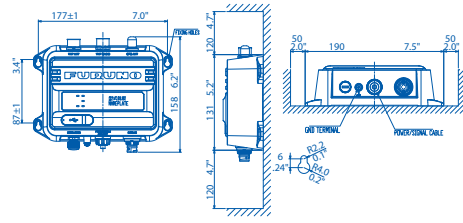
0.45 kg 1.0 lb



### Transceiver Unit

FA-70

0.5 kg 1.1 lb

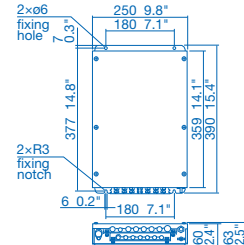


## FA-170

### Transponder Unit

FA-1701

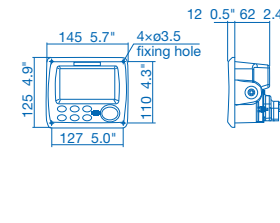
3.0 kg 6.6 lb



### Display Unit

FA-1701

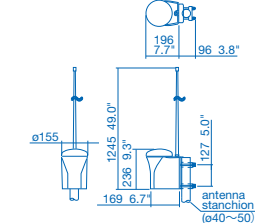
0.6 kg 1.3 lb



### GPS/VHF Combined Antenna

VA-100-T

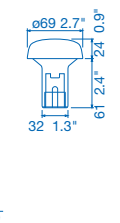
3.3 kg 7.3 lb



### GPS Antenna

GPA017S

0.15 kg 0.3 lb



## Marine VHF Radiotelephone FM-4800/4850

MODEL	FM-4800/4850	
<b>GENERAL CHARACTERISTICS</b>		
Frequency Range	TX: 156.025 to 162.000 MHz, RX: 155.500 to 163.275 MHz	
Communication System	Simplex/Semi-duplex	
Modulation	16K0G3E (F3E) Voice, 16K0G2B (F2B) DSC	
<b>TRANSMITTER</b>		
Output Power	25 W max, 1 W at power reduction	
Max. Frequency Deviation	±5 kHz max	
Spurious Emission Standby/Transmit	less than 2 nW / less than 0.25 uW	
<b>RECEIVER</b>		
Sensitivity	+6 dBuV (e.m.f) or less (SINAD 20 dB)	
Adjacent Channel Selectivity	70 dB or more	
Spurious Response	70 dB or more	
<b>DSC RECEIVER</b>		
Protocol	Class D DSC	
Sensitivity	0 dBuV (e.m.f) or less (BER < 1%)	
Adjacent Channel Selectivity	70 dB or more	
Spurious Response	70 dB or more	
<b>AIS RECEIVER</b>		
Receiving Frequency (CH)	161.975 MHZ (AIS1), 162.025 MHZ (AIS2)	
Sensitivity	-107 dBm or less (PER < 20%)	
Adjacent Channel Selectivity	70 dB or more	
Spurious Response	70 dB or more	
<b>GPS RECEIVER (FM-4800 only)</b>		
Receiving Frequency	1575.42 MHz	
Number of Channel	72 channels	
Horizontal Accuracy	10 m	
Position Fixing Time	Cold start: 120 sec typical	
Position Update Interval	1 sec	
<b>LOUD HAILER/FOG HORN</b>		
Output Power	30 W Max. (4 ohm)	
<b>INTERFACE</b>		
NMEA2000	1 port, LEN: 3	
Interface	Input	059392, 059904, 060160, 060416, 060928, 065240, 126208, 127258, 129026, 129029, 129044
	Output	059392, 060928, 126208, 126464, 126993, 126996, 126998, 129025, 129026, 129029, 129038, 129039, 129040, 129041, 129540, 129793, 129794, 129795, 129797, 129798, 129801, 129802, 129808, 129809, 129810
NMEA0183	1 port	
NMEA0183	Input	DTM, GGA, GLL, GNS, RMA, RMC
	Output	DSC, DSE, GLL, RMC, VDM
<b>ENVIRONMENT</b>		
Temperature	-15° C to +55° C	
Waterproofing	IP67	
<b>POWER SUPPLY</b>		
	12 VDC (-10% to +30%), 5.0 A max.	

### Drawings - FM-4800/4850 *Refer to Online manual for more details. For illustration purposes only; not drawn to scale.*

Transceiver Unit FM-4800

1.7 kg 3.8 lb

Microphone MIC-4800 (FM-4800 only)

0.25 kg 0.56 lb

Transceiver Unit FM-4850

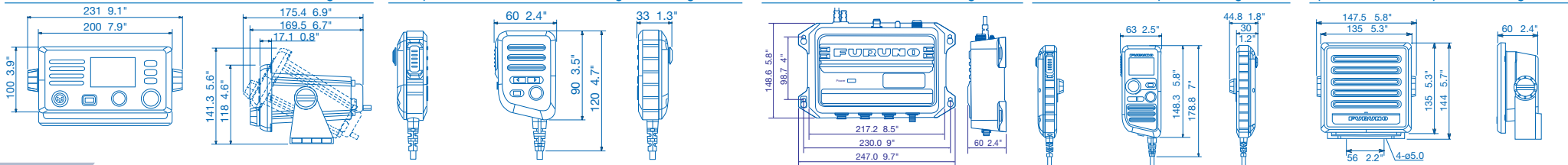
1.75 kg 3.85 lb

Handset HS-4800 (option)

0.3 kg 0.66 lb

Speaker SP-4800 (option)

0.76 kg 1.69 lb



## VHF Radiotelephone

### FM-8900S

MODEL		FM-8900S	
<b>GENERAL CHARACTERISTICS</b>			
Class of Emission	G3E (Radiotelephone), G2B (DSC)		
Communication System	Simplex/Semi-duplex		
Channels	All VHF channels according to ITU-R Radio Regulations Appendix 18, All channels in FCC Part 80, Max 20 Private channels where permitted by Administrations (preset by the service agent), 10 weather channels (USA and Canada, receive only)		
Rules and Regulations	VHF Radiotelephone: EN 301 925 V1.4.1 (2013.5) VHF ATIS: EN 300 698-1 V1.4.1 (2009.12), EN 301 925 V1.5.1(2017) DSC: Rec. ITU-R M.541-10, M.493-14 (class A), M.689-2, M.821-1		
Display	4.3 inches WQVGA (480 x 272 dots), color dot matrix LCD		
<b>TRANSMITTER</b>			
Frequency Range	155.00 - 161.600 MHz		
RF Output Power	High: Max 25 W, Low: Not exceed 1 W US version: Manual override for 25 W available on CH13, CH67 and CH77 (usually not exceed 1 W)		
Frequency Stability	less than $\pm 1.5$ kHz		
<b>RECEIVER</b>			
Frequency Range	Simplex	155.000 - 161.600 MHz	
	Semi-duplex	159.600 - 164.200 MHz	
Receiving System	Double-conversion super-heterodyne 1st IF : 51.1375 MHz, 2nd IF: 62.5 kHz		
AF Output Power	3 W (4 $\Omega$ loud speaker), 2 mW (150 $\Omega$ handset)		
Audio Response	De-emphasis of 6 dB/oct +1/-3 dB		
Sensitivity	less than 6 dB $\mu$ V at SINAD 20 dB		
Adjacent Channel Selectivity	70 dB or more		
<b>DSC SECTION</b>			
Message Log	Receive	50 distress messages plus 50 non-distress messages	
	Transmit	50 messages	
Interface	Nav data	IEC61162-1 Ed.4	
	Printer	Centronics-compatible	
Alarm	Audible and visual on receipt of a DSC call		
Receiver Characteristics	DSC frequency	156.525 MHz (CH70)	
	Calling sensitivity	Symbol error rate: less than 1% (at 0 dB $\mu$ V)	
<b>ENVIRONMENT</b>			
Temperature	-15° C to +55° C		
Waterproofing	FM8900S: IP20 (IP22 with option), HS-2003: IP24, RB-8900: IP22		
<b>POWER SUPPLY</b>			
VDC	24 VDC		
RX	2.3 A (max.), 1.3 A (standby)		
TX	4.7 A (max.)		

## FM-8900S

Transceiver Unit (Flush Mount)

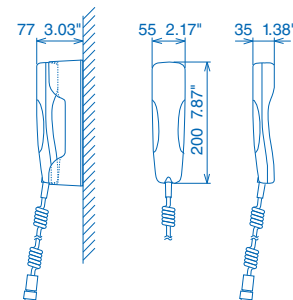
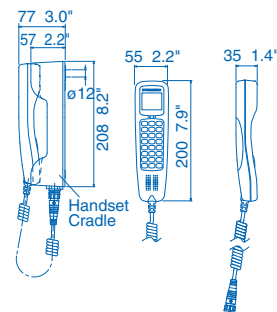
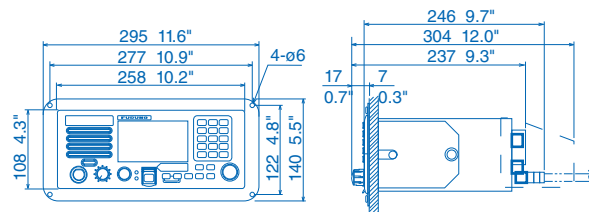
4.2 kg 9.3 lb

Remote Station RB-8900

0.7 kg 1.5 lb

Handset HS-2003

0.2 kg 0.4 lb



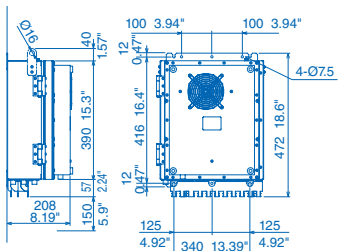
## MF/HF Radiotelephone

MODEL	FS-1575	FS-2575
<b>GENERAL</b>		
Frequency Range	TX	
	1.6 to 27.5 MHz (100Hz Steps)	
Channels	RX	
	0.1 to 29.9 MHz (10Hz Steps)	
Rules and Regulations	256 user-specified channels plus ITU, SSB/TELEX channels ITU-R M. 1082-1, ITU-R M. 1173-1, ITU-R M. 476-5, ITU-R M. 490, ITU-R M. 491-1, ITU-R M. 492-6, ITU-R M. 493-14, ITU-R M. 541-10, ITU-R M. 625-4, ITU-R M. 821-1, IMO Res. A. 694 (17), IMO Res. A. 806 (19), IMO Res. MSC36 (63), IMO Res. MSC68 (68), IMO Res. MSC302 (87), MSC/Circ. 862, IEC 61162-1 Ed. 5, IEC 60945 Ed. 4, ETS 300 067 ed. 1, EN 300 338-1 V1.4.2, EN 300 338-2 V1.4.1, EN 301 033 V1.3.1, EN 300 033 V1.41 EN 300 373-1 V1.41	
Communication System	Simplex/semi-duplex	
Class of Emission	J3E, H3E, A1A, J2B	
<b>TRANSCIVER</b>		
RF Output Power	150 W pep	250 W pep
Antenna	10-18 m whip or wire	
Tuning Speed	within 15 sec.	
Receiver Sensitivity	less than +7 dBµV (4.0-29.99999 MHz, J3E) / less than +13 dBµV (1.6-4 MHz, J3E)	
<b>DSC</b>		
Receiving	General	
Frequency	Distress and safety	
Message Storage	TX:	
	RX:	
	All DSC frequencies in MF/HF	
	DSC distress/safety frequencies: 2187.5 kHz, 4207.5 kHz, 6312.0 kHz, 8414.5 kHz, 12577 kHz, 16804.5 kHz	
	50 distress messages, plus 50 non-distress messages	
	50 messages, telephone no., frequencies, etc.	
<b>POWER SUPPLY</b>		
	24 VDC, 20 A (TX), 5.0 A (RX)	24 VDC, 40 A (TX), 5.0 A (RX)
	100/110/200/220 VAC Power Supply PR-300	100/110/120/200/220/240 VAC with optional AC/DC Power Supply PR-850A

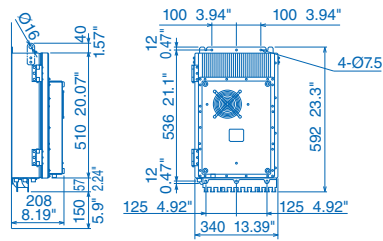
**Drawings** Refer to Online manual for more details. For illustration purposes only; not drawn to scale.

### FS-1575/2575

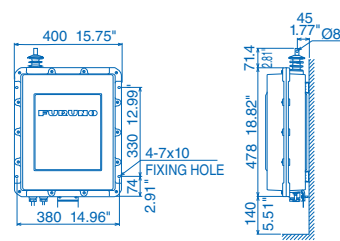
Transceiver Unit  
FS-1575T 16 kg 35.2 lb



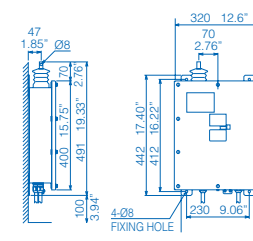
Transceiver Unit  
FS-2575T 20 kg 44.1 lb



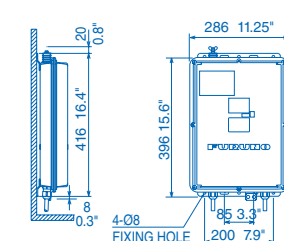
Antenna Coupler  
AT-5075 9.2 kg 20.1 lb



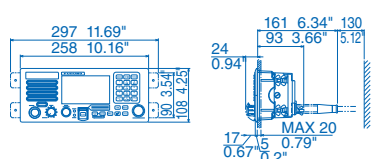
Antenna Coupler  
AT1575-SUS 8.8 kg 19.4 lb



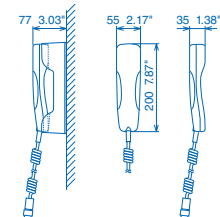
Antenna Coupler  
AT1575-AES 2.6 kg 5.7 lb



Controller Unit  
FS-2575C 1.8 kg 4.0 lb



Headset  
HS-2003 0.5 kg 1.2 lb



NAVTEX Receiver		
MODEL	NX-300	
<b>NAVTEX RECEIVER</b>		
Receiving Frequency	518 kHz or 490 kHz	
Mode of Reception	F1B	
Sensitivity	2μ V e.m.f. (50 ohms), 4% error rate	
Message Category	A: Navigational warning B: Meteorological warning C: Ice report D: Search and rescue information/piracy and armed robbery E: Meteorological forecast F: Pilot message G: AIS Service message H: Loran-C message I: Reserve-presently not used J: Differential omega message K: Other electronic navigational aid and system message L: Navigational warning (additional) M to Y: Reserve _ presently not used V: Notice to Fishermen (US only) Z: QRU (no message on hand)	
<b>DISPLAY</b>		
Display	4.5" Monochrome LCD	
Effective display area	95 (W) X 60 (H) mm	
Pixel number	120 x 64	
Display Modes	Message Selection, NAV Data, Message Display	
Message Storage	28,000 Characters	
Languages	English, Spanish, German, French, Italian, Danish, Dutch, Portuguese	
<b>INTERFACE</b>		
Input	0183 Ver.1.5/2.0, RS-232C, 4800 bps GGA, GLL, RMB, ZDA, RMC	
Output	Message data for personal computer, RS-232C, 4800 bps	
<b>ENVIRONMENT</b>		
Temperature	Antenna unit	-25° C to +70° C
	Display unit	-15° C to +55° C
Waterproofing	Antenna unit	IPX6
	Display unit	IPX5
<b>POWER SUPPLY</b>		
12-24 VDC: 180-90 mA		

Loud Hailer with Intercom	
MODEL	LH-5000
<b>AUDIO OUTPUT</b>	
Hail	30 W, 8 Ω (at 1 kHz, 10 % distortion)
Intercom speaker	5.0 W, 8 Ω (at 1 kHz, 10 % distortion)
Internal speaker	2.5 W, 8 Ω (at 1 kHz, 10 % distortion)
External speaker	5.0 W, 8 Ω
<b>INPUT IMPEDANCE</b>	
Microphone	600 Ω
Auxiliary Input	5 kΩ
<b>ENVIRONMENT</b>	
Temperature	-15°C to +55°C (IEC60945)
Waterproofing	IP67 (IEC60529)
<b>POWER SUPPLY</b>	
Full Load	12 VDC, 11 A
Standard	12 VDC, 5 A
Standby	12 VDC, 280 mA

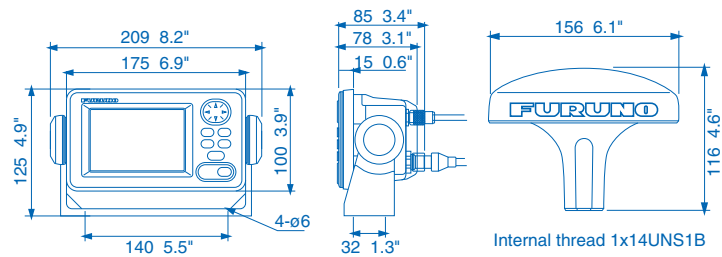
## NX-300

Display Unit NX-300

0.68 kg 1.5 lb

Antenna Unit NX3H-D

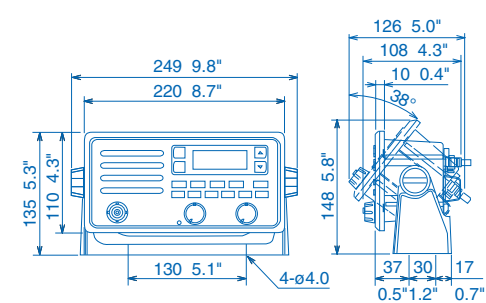
0.9 kg 2.0 lb



## LH-5000

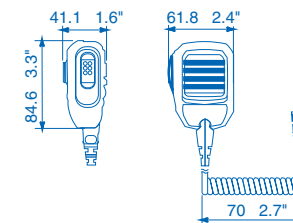
Loud Hailer

1.61 kg 3.5 lb



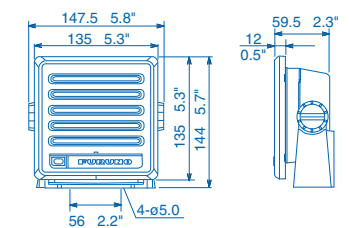
Microphone MIC-5000

1.61 kg 3.5 lb



Intercom Speaker (option)

0.76 kg 1.7 lb



## Facsimile Receiver

MODEL		FAX-30
<b>GENERAL</b>		
Frequency Range	80 kHz to 160 kHz, 2 MHz to 25 MHz, 490 kHz, 518 kHz (NAVTEX)	
Class of Emission	F3C, J3C, F1B (NAVTEX)	
Receiving System	Double superheterodyne	
Number of Channel	1000 channels	
Storage	Fax	12 pictures
	NAVTEX	130 messages
Scanning Speed	60, 90, 120, 180 or 240 rpm, automatic or manual selection	
I.O.C.	576 or 288, automatic or manual selection	
Display Color	Monochrome, 8 shades of gray, Blue shades, Pink and black, Red and blue	
Networking Standard	Ethernet 10Base-T TCP/IP	
<b>ENVIRONMENT</b>		
Temperature	-15° C to +55° C	
Waterproofing	IPX2	
<b>POWER SUPPLY</b>		
	12-24 VDC: 1.0-0.5 A	
<b>MINIMUM SYSTEM REQUIREMENTS FOR PC</b>		
OS	Windows 98, 2000, ME, XP, Vista, 7, 8(32 bit/64 bit)	
CPU	600 MHz or faster	
RAM	128 MB or more	
Resolution	1024 x 768 pixels	
Browser	Internet Explorer Ver.5.01 5.5 6.0 7.0 8.0 10.0 11.0 Netscape Communicator Ver. 4.78/6.2/7.0	

## Drawings

Refer to Online manual for more details. For illustration purposes only; not drawn to scale.

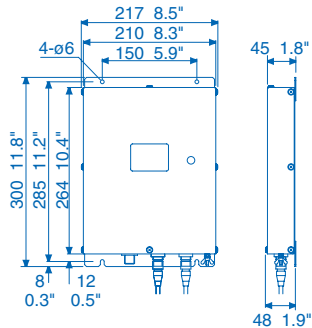
### FAX-30

Receiver Unit

2.0 kg 4.4 lb

Preamp FAX-5

2.0 kg 4.4 lb

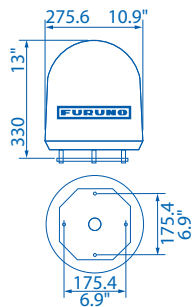




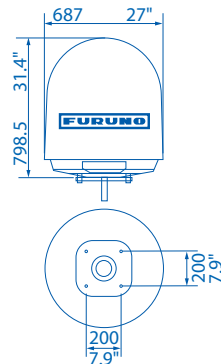
GENERAL			
Transmitting Frequency		1626.5 - 1660.5, 1668.0 - 1675.0 MHz	
Receiving Frequency		1518.0 - 1559.0 MHz	
INTERFACE			
Ethernet	RJ45	4 ports	
2-wire analog telephone	RJ11	2 ports (4 ports with optional adapter)	
USB		1 port USB 2.0 (RS-232C with optional adapter)	
Alarm output		1 port Contact Closure (normal close), external relay	
SIM Card		1 slot	
COMMUNICATION SERVICES			
Voice		4 kbps AMBE+2 or ISDN 3.1 kHz Audio	
Data	ISDN UDI/RDI	-	64 kbps
	Standard IP(Best Effort Delivery)	Up to 284 kbps	Up to 432 kbps
	Streaming IP(Guaranteed Service Rate)	32, 64, 128 kbps	32, 64, 128, 256 kbps
SMS (Short Message Service)		Up to 1,120 characters	
FAX		G3 Fax through 3.1 kHz audio	
ENVIRONMENT			
Temperature	Antenna Unit (operative temperature)	-25° C to +55° C	
	Antenna Unit (storage temperature)	-40° C to +70° C	
	Below Deck Unit (operative temperature)	-25° C to +55° C	
Waterproofing		Antenna: IPX6, Below Deck Unit: IP31, Handset: IP56 (Cradle: IP22)	
POWER SUPPLY			
Communication Unit		12-24 VDC: 14/5.5 A	
Power Supply Unit		100-240 VDC, 1 Phase, 50-60 Hz	

**FELCOM251/501**

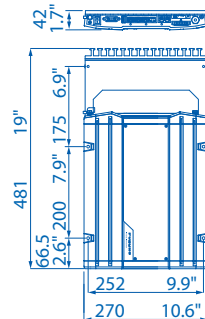
Antenna  
FB-1251 3.9 kg 8.6 lb



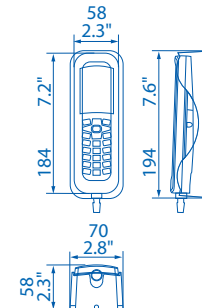
Antenna  
FB-1501 23 kg 50.7 lb



FELCOM251/501 Communication Kit  
FB-2001 2.5 kg 5.5 lb



Handset  
FB-8001 0.63 kg 1.4 lb







# Recommendations

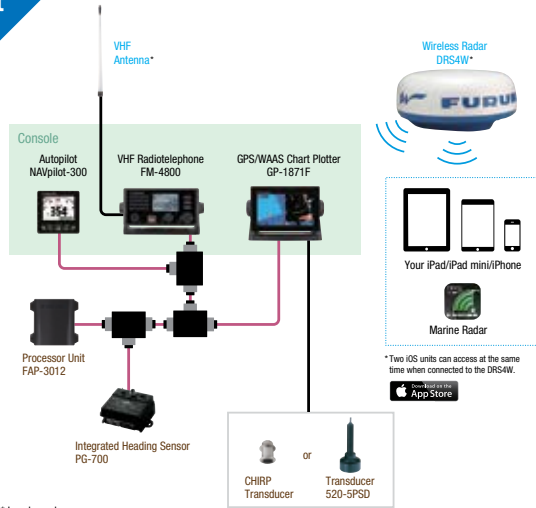


## Common Runabout Product Recommendations

- NMEA2000
- Ethernet
- Other
- NMEA2000 T Connector

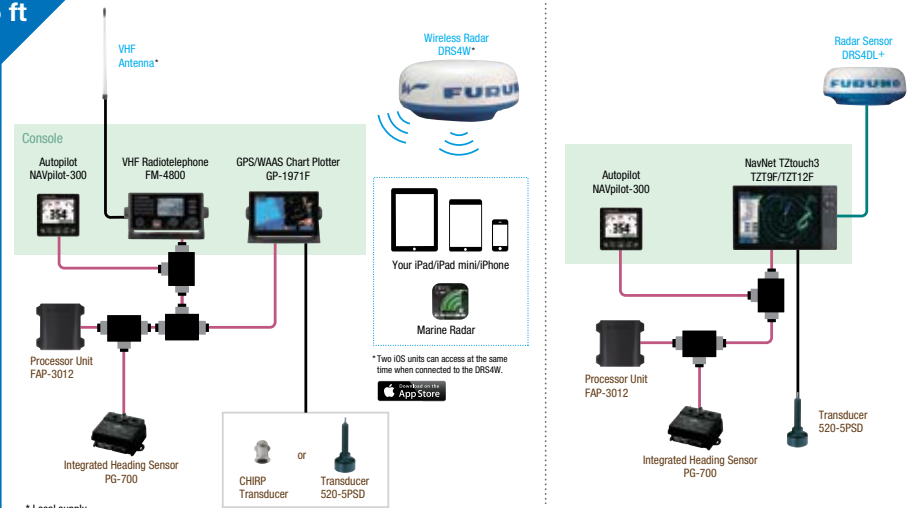
Product suggestions only - not an installation diagram

Under 20 ft



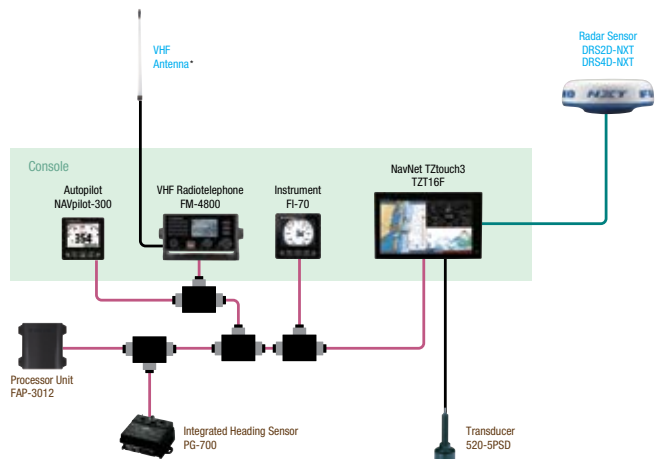
\* Local supply

20 ft to 25 ft



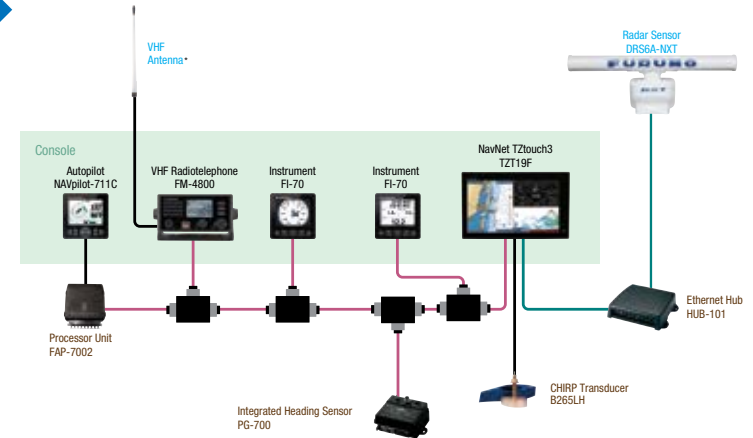
\* Local supply

25 ft to 30 ft

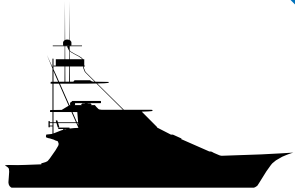


\* Local supply

Over 30 ft



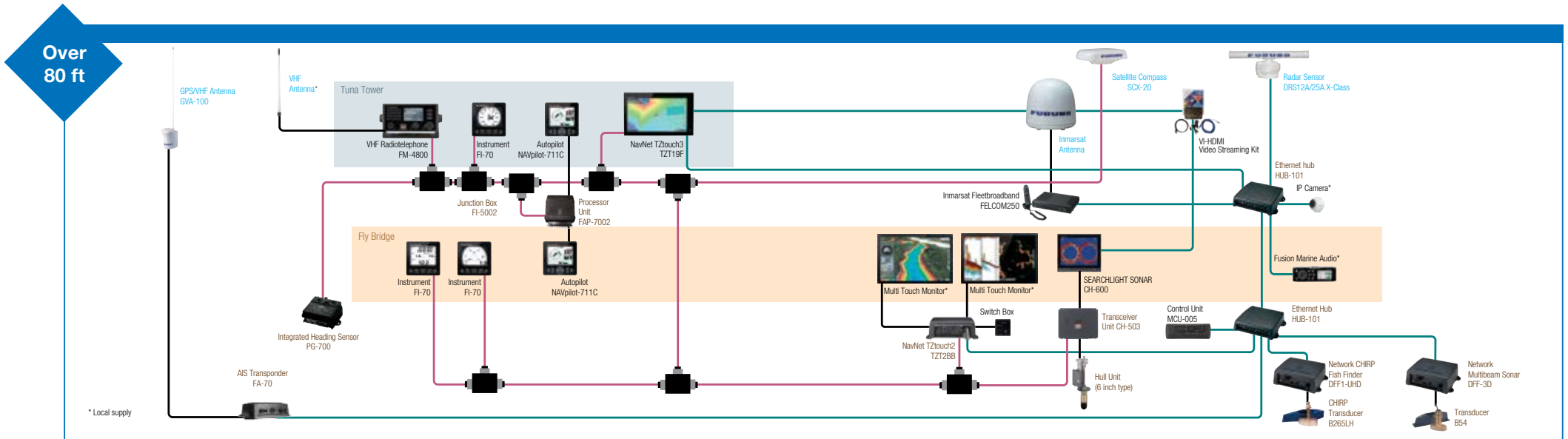
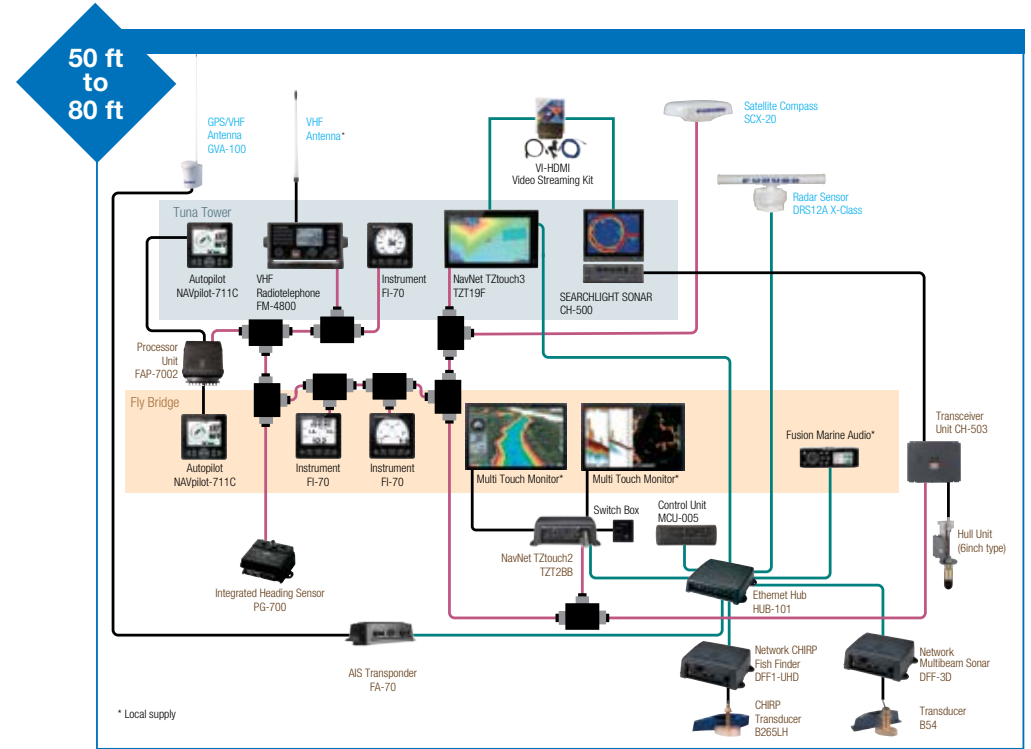
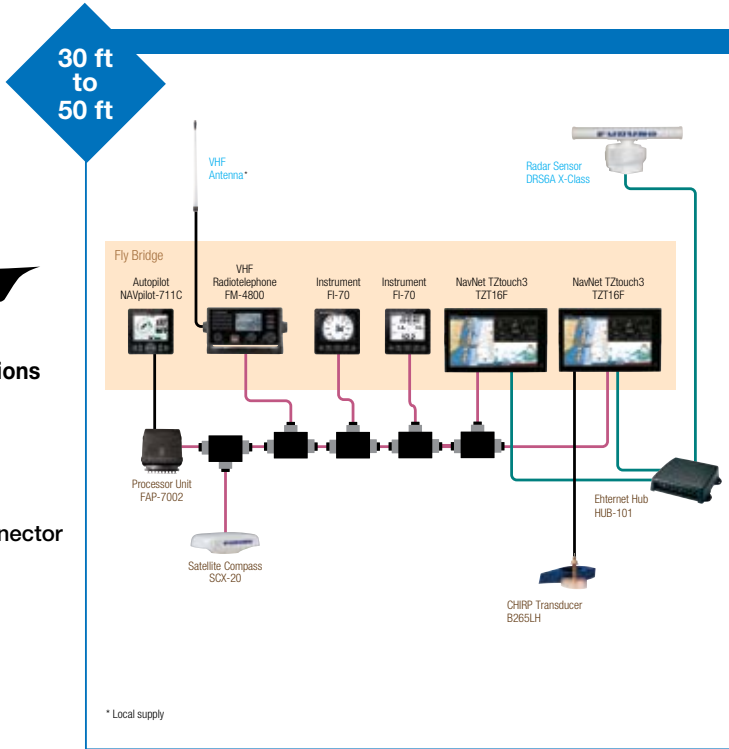
\* Local supply



### Common Sport Fishing Product Recommendations

- NMEA2000
- Ethernet
- Other
- NMEA2000 T Connector

Product suggestions only - not an installation diagram



# Recommendations

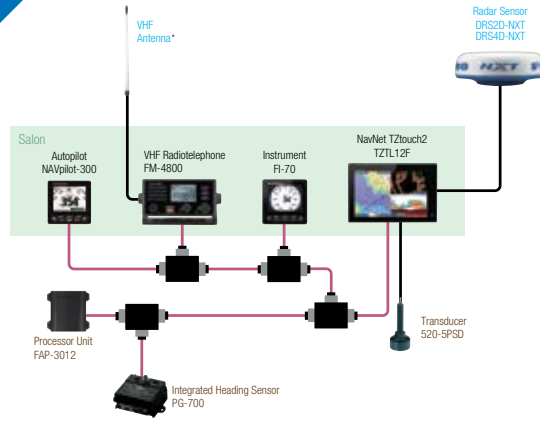


## Common Sport Cruiser Product Recommendations

- NMEA2000
- Ethernet
- Other
- NMEA2000 T Connector

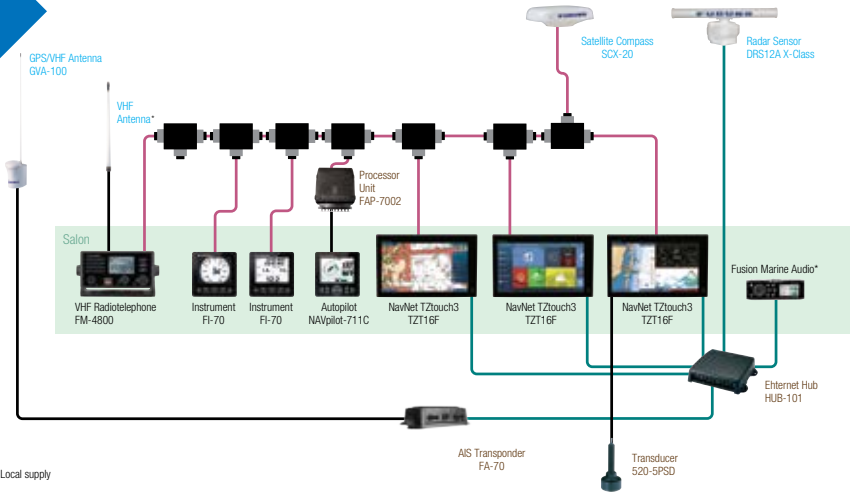
Product suggestions only - not an installation diagram

**Under 30 ft**



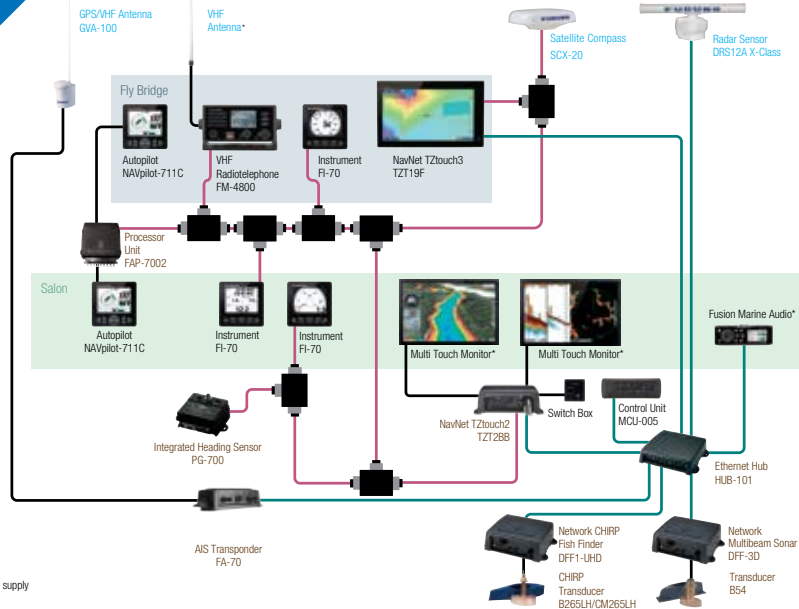
\* Local supply

**30 ft to 50 ft**



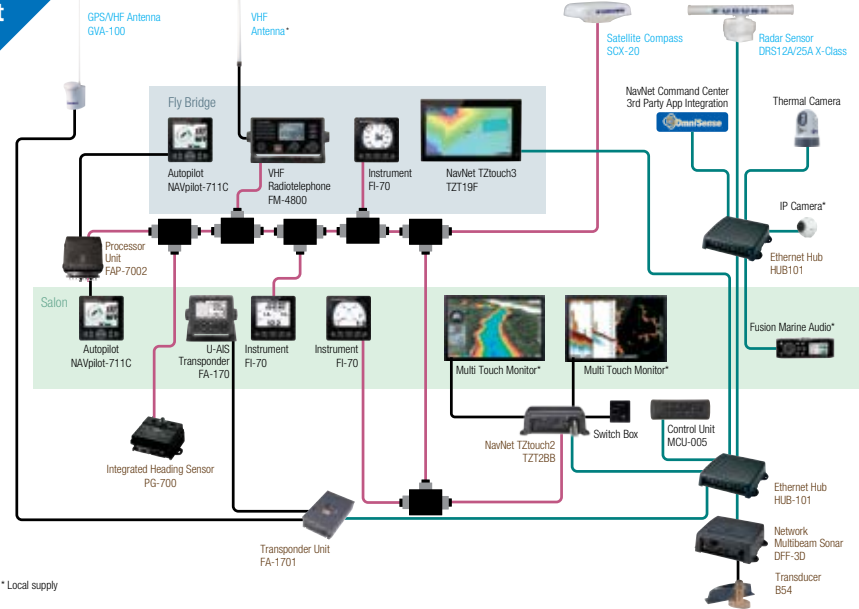
\* Local supply

**50 ft to 80 ft**

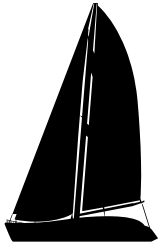


\* Local supply

**Over 80 ft**



\* Local supply

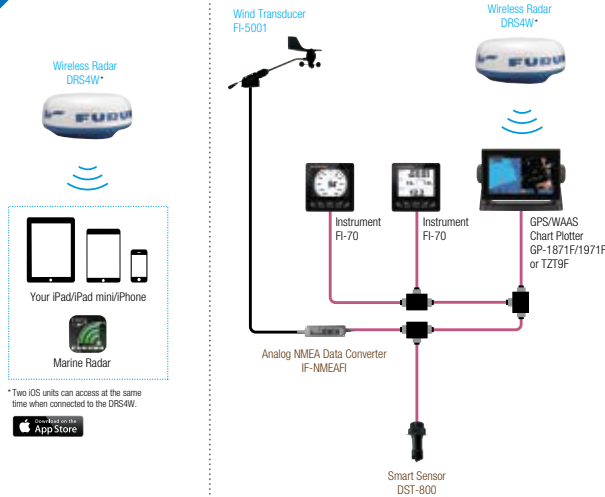


### Common Sailboat Product Recommendations

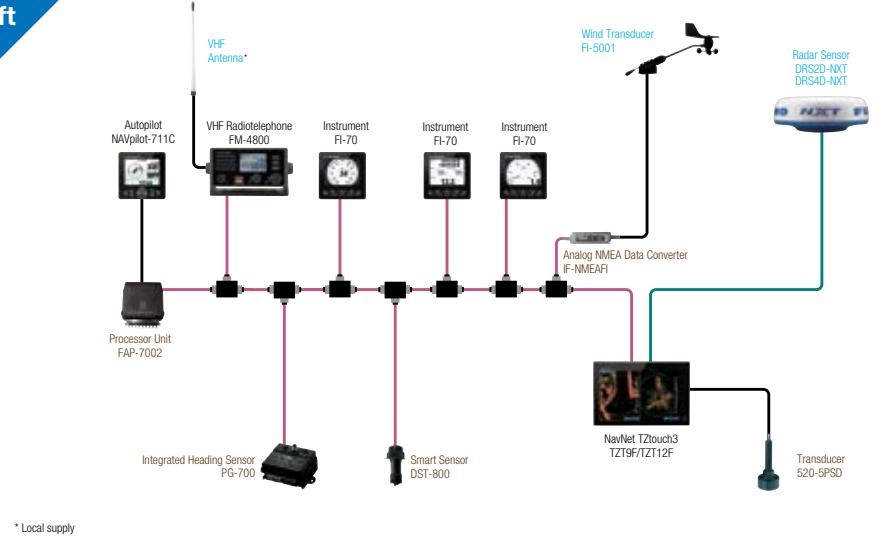
- NMEA2000
- Ethernet
- Other
- NMEA2000 T Connector

Product suggestions only - not an installation diagram

**Under 30 ft**

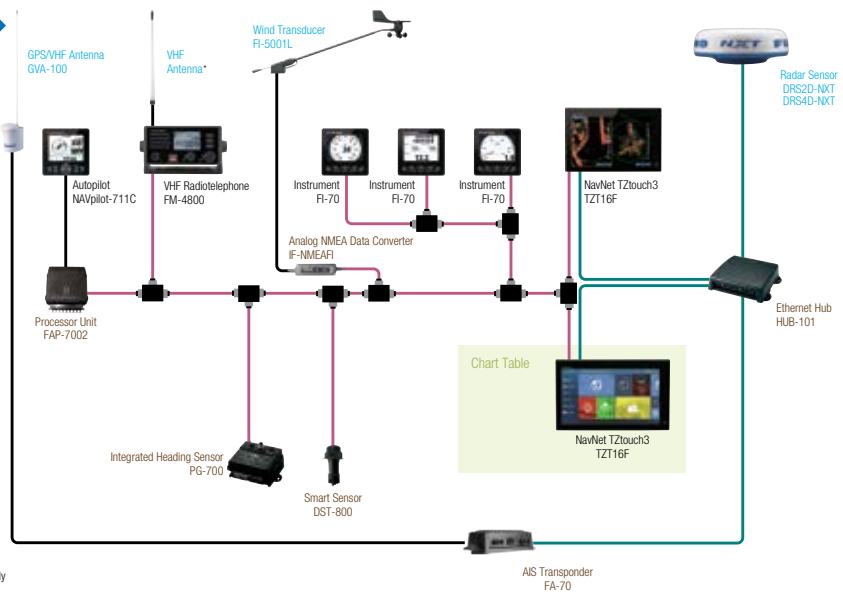


**30 ft to 50 ft**

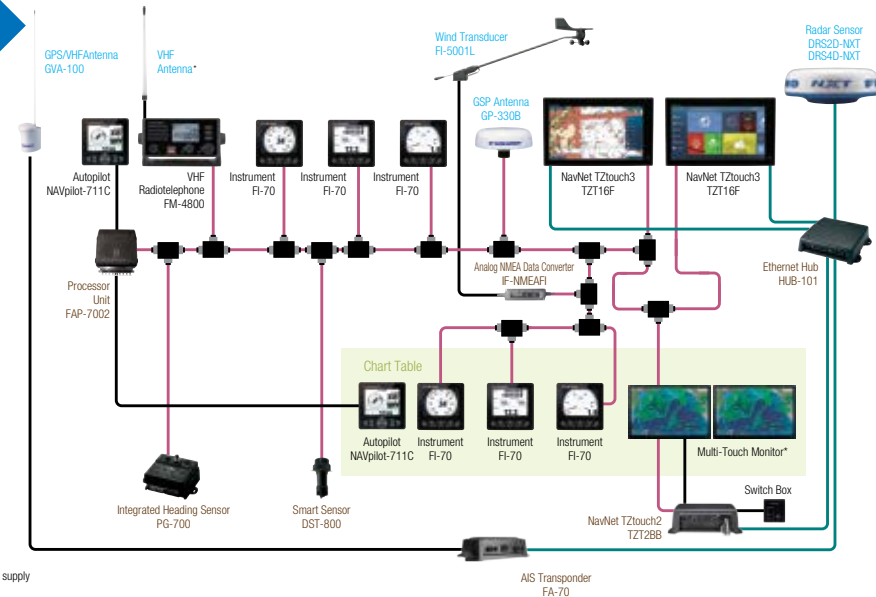


\* Local supply

**50 ft to 80 ft**



**Over 80 ft**



# Furuno's Global Network

**LEGEND:**

- Subsidiaries and Representative Offices
- Service Centers
- National Distributors



## HISTORY:

Founded in 1938 as FURUNO ELECTRIC SHOKAI LTD., FURUNO ELECTRIC CO., LTD. is recognized as the world leader in Marine Electronics. Our founder's principle goal of modernizing fisheries led to the world's first practical commercial Fish Finder in 1948.

In 1972, Furuno was awarded the NMEA (National Marine Electronics Association) Best Product Award in the Fish Finder category in the US. Since then, Furuno has won 230 NMEA Awards, more than any other two manufacturers combined.

Furuno established its first overseas subsidiary in Norway in 1974, which was followed by the establishment of subsidiaries in the US (1978) and the UK (1979), foreshadowing its full-scale entry into the international business arena.



**FURUNO ELECTRIC CO., LTD.**  
9-52 Ashihara-cho, Nishinomiya City,  
Hyogo. 662-8580, Japan  
Phone: +81-798-65-2111  
Fax: +81-798-63-1020  
URL: <http://www.furuno.com>



**FURUNO U.S.A., INC.**  
4400 N.W. Pacific Rim Boulevard  
Camas Washington 98607-9408, U.S.A.  
Phone: +1 360-834-9300  
Fax: +1 360-834-9400  
URL: <http://www.furunousa.com/>





**FURUNO U.S.A., INC.**  
**East Coast Office**  
 70 Engerman Ave.  
 Denton Maryland 21629, U.S.A.  
 Phone: +1 410-479-4420  
 Fax: +1 410-479-4429



**FURUNO (UK) LTD.**  
 West Building Penner Road  
 Havant Hampshire PO9 1QY, U.K.  
 Phone: +44 23-9244-1000  
 Fax: +44 23-9248-4316  
 URL: <http://www.furuno.co.uk/>



**FURUNO DANMARK A/S**  
 Hammerholmen 44-48 DK-2650  
 Hvidovre, Denmark  
 Phone: +45 36-77-45-00  
 Fax: +45 36-77-45-01  
 URL: <http://www.furuno.dk/>



**FURUNO SVERIGE AB**  
 S-421 30 Västra Frölunda, Sweden  
 Phone: +46 31-709-89-40  
 Fax: +46 31-49-70-93  
 URL: <http://www.furuno.se/>



**FURUNO FRANCE S.A.S.**  
 Espace Phare 12, rue Laplace  
 33700 Mérignac, France  
 Phone: +33 5-56-13-48-00  
 Fax: +33 5-56-13-48-01  
 URL: <http://www.furuno.fr/>



**FURUNO ITALIA S.R.L.**  
 Via Ottorino Respighi  
 29-47043 Gatteo Mare (FC) Italy  
 Phone: +39 0541 1849411  
 URL: <http://www.furuno.it/>



**FURUNO ESPAÑA S.A.**  
 Francisco Remiro, 2-B 28028 Madrid, Spain  
 Phone: +34 91-725-90-88  
 Fax: +34 91-725-98-97  
 URL: <http://www.furuno.es/>



**FURUNO PANAMA, S.A.**  
 Zona Procesadora de Corozal, Edificio 354B, Panama,  
 Republica de Panama  
 Phone: + 507 317 6556/6557/6558  
 Fax: + 507 317 6559  
 URL: <http://furuno.com.pa/>



**FURUNO FINLAND OY**  
 Niittyrinne 7 02270 Espoo, Finland  
 Phone: +358 9-4355-670  
 Fax: +358 9-4355-6710  
 URL: <http://www.furuno.fi/>



**FURUNO POLSKA Sp. z o.o.**  
 Ul. Wolnosci 20 81-327 Gdynia, Poland  
 Phone: +48 58-669-02-20  
 Fax: +48 58-669-02-21  
 URL: <http://www.furuno.pl/>



**FURUNO EURUS LLC**  
 4-th Sovetskaya str. house 16/10  
 Liter A, 191036, Saint-Petersburg Russian Fed.  
 Phone: +7 812-647-70-25  
 Fax: +7 812-767-15-92  
 URL: <http://www.furuno.ru/>



**FURUNO DEUTSCHLAND GmbH**  
 Siemensstraße 33 25462 Rellingen, Germany  
 Phone: +49 4101-838-0  
 Fax: +49 4101-838-111  
 URL: <http://www.furuno.de/>



**FURUNO HELLAS S.A.**  
 10 Thetidos str.  
 16675 Glyfada, Greece  
 Phone: +30 210 4004426  
 Fax: +30 210 4004570  
 URL: <http://www.furuno.gr/>



**FURUNO (CYPRUS) LTD**  
 82 Nicou Pattichi str. "MARITANIA COURT", shop 3&4, 3070  
 P.O.Box: 51342, Postal Code: 3504, Limassol  
 Phone: +357 25 734466  
 Fax: +357 25 734460  
 URL: <http://www.furuno.com.cy/>



**FURUNO NORGE A/S**  
 Sjømannsveien 19 6008 Ålesund, Norway  
 Phone: +47 70-10-29-50  
 Fax: +47 70-10-29-51  
 URL: <http://www.furuno.no/>



**FURUNO CHINA CO., LTD.**  
 Unit C on 7th Floor, KC100  
 100 Kwai Cheung Road,  
 Kwai Chung, NT., Hong Kong  
 Phone: +852 2165 3700  
 Fax: +852 2362 0738



**FURUNO SHANGHAI CO., LTD.**  
 6F, Yuanhai Science and Research Building,  
 738 Shen Jia Long Road, Pudong, Shanghai, China  
 Phone: +86 21 6596 9098  
 URL: <http://www.furuno.com/cn/>



**FURUNO KOREA CO., LTD.**  
 1st-2nd F., Cheong-hae Bldg.,  
 Choryang-dong 16-14, Jungang-daero 180beon-gil, Dong-  
 gu Busan, 601-839, Korea  
 Phone: +82 51 440 8900  
 Fax: +82 51 440 8901



**FURUNO SINGAPORE PTE LTD**  
 No.17 Loyang Lane, Singapore 508917  
 Phone: +65 6745 8472  
 Fax: +65 6747 1151  
 URL: <http://www.furuno.sg/>



**PT FURUNO ELECTRIC INDONESIA**  
 Cowell Tower, 8th floor,  
 Jl. Senen Raya No. 135 Jakarta 10410, Indonesia  
 Phone: +62 (0)213511282  
 Fax: +62 (0)213511283  
 E-mail: [fid@furuno.id](mailto:fid@furuno.id)  
 URL: <http://www.furuno.id/>



**FURUNO ELECTRIC (MALAYSIA) SDN. BHD.**  
 K03-03-13, Level 3, Tower 3, UOA Business  
 Park No.1, Jalan Pengaturcara U1/51A,  
 Seksyen U1, 40150 Shah Alam, Selangor, Malaysia  
 Phone +60 (0)3 5569 3613  
 Fax +60 (0)3 5569 3919  
 URL <http://www.furuno.my/>

## NORTH AMERICA

### U.S.A. / CANADA

**FURUNO U. S. A., INC.**  
4400 N.W. Pacific Rim Boulevard  
Camas, Washington 98607-9408  
Phone: +1 360-834-9300  
Fax: +1 360-834-9400  
E-mail: info@furuno.com

**East Coast Office:**  
**FURUNO U. S. A., INC.**  
70 Engerman Ave.  
Denton  
Maryland 21629  
Phone: +1 410-479-4420  
Fax: +1 410-479-4429

## CENTRAL/SOUTH AMERICA

### PANAMA

**FURUNO PANAMA, S.A.**  
Zona Procesadora de Corozal, Edificio 354B,  
Panama, Republica de Panama  
Phone: +507 317 6556/6557/6558  
Fax: +507 317 6559  
E-mail: info@furuno.com.pa (Sales)  
service@furuno.com.pa (Service)

### ARGENTINA

Refer to **FURUNO U. S. A., INC.**, U.S.A.

### BRAZIL

Refer to **FURUNO U. S. A., INC.**, U.S.A.

### CHILE

Refer to **FURUNO U. S. A., INC.**, U.S.A.

### COLOMBIA

Refer to **FURUNO U. S. A., INC.**, U.S.A.

### CURACAO

Refer to **FURUNO U. S. A., INC.**, U.S.A.

### ECUADOR

Refer to **FURUNO U. S. A., INC.**, U.S.A.

### MEXICO

Refer to **FURUNO U. S. A., INC.**, U.S.A.

### PERU

Refer to **FURUNO U. S. A., INC.**, U.S.A.

### TRINIDAD AND TOBAGO

Refer to **FURUNO U. S. A., INC.**, U.S.A.

### URUGUAY

Refer to **FURUNO U. S. A., INC.**, U.S.A.

### VENEZUELA

Refer to **FURUNO U. S. A., INC.**, U.S.A.

## EUROPE

### ALBANIA

Refer to **FURUNO HELLAS S.A.**, GREECE

### BELGIUM

Refer to **FURUNO FRANCE S.A.S.**, FRANCE

### BULGARIA

Refer to **OZSAY**, TURKEY

### CROATIA / SLOVENIA

Refer to **FURUNO ITALIA S.R.L.**, ITALY

### CYPRUS

**FURUNO (CYPRUS) LTD**  
82 Nicou Pattichi str. "MARITANIA COURT",  
shop 3&4, 3070  
P.O.Box: 51342, Postal Code: 3504, Limassol  
Phone: +357 25 734466  
Fax: +357 25 734460  
Email: info@furuno.com.cy,  
sales@furuno.com.cy,  
tech@furuno.com.cy

### DENMARK

#### FURUNO DANMARK AS

Hammerholmen 44-48  
DK-2650 Hvidovre  
Phone: +45 36 77 45 00  
Fax: +45 36 77 45 01  
Telex: 27289 FURUNO DK  
E-mail: furuno@furuno.dk

### ESTONIA

Refer to **FURUNO DANMARK AS**, DENMARK

### FAROE ISLANDS

Refer to **FURUNO DANMARK AS**, DENMARK

### FINLAND

**FURUNO FINLAND OY**  
Nittyrinne 7 02270 Espoo  
P.O.Box 74 FI-02271 Espoo  
Phone: +358 9 4355670  
Fax: +358 9 43556710  
E-mail: info@furuno.fi

### FRANCE

**FURUNO FRANCE S.A.S.**  
Espace Phare 12, rue Laplace  
33700 Mérignac  
Phone: +33 5 56 13 48 00  
Fax: +33 5 56 13 48 01  
E-mail: info@furuno.fr

### GERMANY

**FURUNO DEUTSCHLAND GmbH**  
Siemensstrasse 33  
25462 Rellingen  
Phone: +49 4101 838 0  
Fax: +49 4101 838 111  
E-mail: furuno@furuno.de

### GREECE

#### FURUNO HELLAS S.A.

10 Thetidos str.  
16675 Glyfada  
Phone: +30 210 4004426  
Fax: +30 210 4004570  
E-mail: sales@furuno.gr (Sales)  
salesgr@furuno.com.cy (Sales)  
tech@furuno.gr (Service)  
techgr@furuno.com.cy (Service)

### GREENLAND

Refer to **FURUNO DANMARK AS**, DENMARK

### ICELAND

Refer to **FURUNO DANMARK AS**, DENMARK

### IRELAND

Refer to **FURUNO (UK) LIMITED**, UK

### ITALY

#### FURUNO ITALIA S.R.L.

Via Ottorino Respighi  
47043 Gatteo Mare (FC)  
Phone: +39 0541 1849400  
E-mail: sales@furuno.it (Sales)  
service@furuno.it (Service)

### LATVIA

Refer to **FURUNO DANMARK AS**, DENMARK

### LITHUANIA

Refer to **FURUNO DANMARK AS**, DENMARK

### MALTA G.C.

Refer to **FURUNO ITALIA S.R.L.**, ITALY

### MONACO

Refer to **FURUNO FRANCE S.A.S.**, FRANCE

### MONTENEGRO

Refer to **FURUNO ITALIA S.R.L.**, ITALY

### NETHERLANDS

Refer to **FURUNO DEUTSCHLAND GmbH**

### NORWAY

#### FURUNO NORGE A/S

Sjonnansveien 19 6008 Ålesund  
Service box 11, N-6025 Ålesund  
Phone: +47 70 10 29 50  
Fax: +47 70 10 29 51  
E-mail: furuno@furuno.no

### POLAND

#### FURUNO POLSKA Sp. Z O.O.

Ul. Wolności 20  
81-327 Gdynia  
Phone: +48 58 669 02 20  
Fax: +48 58 669 02 21  
E-mail: furuno@furuno.pl

### PORTUGAL

Refer to **FURUNO ESPAÑA S.A.**, SPAIN

### ROMANIA

Refer to **FURUNO (UK) LIMITED**, UK

### SPAIN

#### FURUNO ESPAÑA S.A.

Francisco Remiro, 2-B  
28028 Madrid  
Phone: +34 91-725-90-88  
Fax: +34 91-725-98-97  
E-mail: furuno@furuno.es

### SWEDEN

#### FURUNO SVERIGE AB

Gruvgatan 23  
S-421 30 Västra Frölunda  
Phone: +46 31-709 89 40  
Fax: +46 31-49 70 93  
E-mail: info@furuno.se (Sales)  
service@furuno.se (Service)

### U.K.


#### FURUNO (UK) LIMITED

West Building Penner Road Havant  
Hampshire PO9 1QY  
Phone: +44 2392-441000  
Fax: +44 2392-484316  
E-mail: sales@furuno.co.uk

### UKRAINE

Refer to **FURUNO DANMARK AS**, DENMARK  
and **OZSAY**, TURKEY





Find us on    

**BEWARE OF SIMILAR PRODUCTS**

All other brand and product names are trademarks, registered trademarks, or service marks of their respective holders.

The information contained in this catalog is current as of January 1, 2022

**SPECIFICATIONS ARE SUBJECT TO CHANGE WITHOUT NOTICE**